
No. _____

IN THE UNITED STATES COURT OF APPEALS
FOR THE FOURTH CIRCUIT

SIERRA CLUB, NEW RIVER CONSERVANCY, APPALACHIAN VOICES,
and CHESAPEAKE CLIMATE ACTION NETWORK,
Petitioners

v.

UNITED STATES ARMY CORPS OF ENGINEERS; and MARK T. ESPER, in
his official capacity as Secretary of the U.S. Army; TODD T. SEMONITE, in his
official capacity as U.S. Army Chief of Engineers and Commanding General of the
U.S. Army Corps of Engineers; PATRICK V. KINSMAN, in his official capacity
as District Commander of the U.S. Army Corps of Engineers, Norfolk District, and
WILLIAM T. WALKER, in his official capacity as Chief, Regulatory Branch, U.S.
Army Corps of Engineers, Norfolk District
Respondents

PETITION FOR REVIEW

Derek O. Teaney
Joseph M. Lovett
APPALACHIAN MOUNTAIN ADVOCATES. INC.
P.O. Box 507
Lewisburg, WV 24901
Telephone: (304) 793-9007
Email: dteaney@appalmad.org
Counsel for Petitioners

Pursuant to Section 19(d)(1) of the Natural Gas Act, 15 U.S.C. § 717r(d)(1), and Rule 15(a) of the Federal Rules of Appellate Procedure, SIERRA CLUB, NEW RIVER CONSERVANCY, APPALACHIAN VOICES, and CHESAPEAKE CLIMATE ACTION NETWORK hereby petition the United States Court of Appeals for the Fourth Circuit for review of the December 26, 2017 issuance by the United States Army Corps of Engineers of an authorization under Nationwide Permit Number 12 for the discharge of dredged and/or fill material to Mountain Valley Pipeline, LLC (United States Army Corps of Engineers File Number NAO-2017-0898), as clarified and/or modified by letter dated January 23, 2018 (hereinafter, “NWP 12 Authorization”). In accordance with Local Rule 15(b), a copy of the NWP 12 Authorization is attached hereto as Exhibit A.

In accordance with Rule 15(c) of the Federal Rules of Civil Procedures, parties that may have been admitted to participate in the underlying proceeding have been served with a copy of this Petition. Pursuant to Local Rule 15(b), attached hereto is a list of Respondents specifically identifying the Respondents’ names and addresses.

DATED: June 26, 2018

Respectfully submitted,

/s/ Derek O. Teaney

Derek O. Teaney (W. Va. Bar No. 10223)

Joseph M. Lovett

APPALACHIAN MOUNTAIN ADVOCATES, INC.

P.O. Box 507

Lewisburg, WV 24901

Telephone: (304) 793-9007
Email: dteaney@appalmad.org

Counsel for Petitioners

CERTIFICATE OF SERVICE

In accordance with Federal Rule of Appellate Procedure 15(c)(1) & (2), the undersigned hereby certifies that, on June 26, 2018, a true copy of this Petition for Review was served via first-class mail on each of the following entities that may have been admitted to participate in the agency proceedings:

1. Brian M. Clauto
EQT Corporation
555 Southpoint Boulevard, Suite 200
Canonsburg, PA 15317

2. CT Corporation System
Registered Agent for Mountain Valley Pipeline, LLC
4701 Cox Rd. Suite 285
Glen Allen, VA 23060

3. Tetra Tech, Inc.
661 Andersen Drive
Pittsburgh, PA 15220

4. Mike Robland
Wetland Studies and Solutions, Inc.
5300 Wellington Branch Dr., Suite 100
Gainesville, VA 20155

5. Randy Owen
Virginia Marine Resources Commission
2600 Washington Ave., 3rd Floor
Newport News, VA 23607

6. Steven Hardwick
Virginia Department of Environmental Quality
629 East Main Street
Richmond, VA 23219

DATED: June 26, 2018

/s/ Derek O. Teaney

Derek O. Teaney (W. Va. Bar No. 10223)

APPALACHIAN MOUNTAIN ADVOCATES, INC.

P.O. Box 507

Lewisburg, WV 24901

Telephone: (304) 793-9007

Email: dteaney@appalmad.org

Counsel for Petitioners

LIST OF RESPONDENTS

Pursuant to Local Rule 15(b), Petitioners hereby provide a list of Respondents specifically identifying the Respondents' names and the addresses where Respondents may be served with copies of the Petition:

United States Army Corps of Engineers
441 G Street NW
Washington, DC 20314

Dr. Mark T. Esper
Secretary, United States Army
101 Army Pentagon
Washington, DC 20310-0101

Lt. General Todd T. Semonite
Commanding General and Chief of Engineers
United States Army Corps of Engineers
441 G Street NW
Washington, DC 20314

Col. Patrick V. Kinsman
District Commander
United States Army Corps of Engineers
Norfolk District
Fort Norfolk
803 Front Street
Norfolk, VA 23510-1011

William T. Walker
Chief, Regulatory Branch
United States Army Corps of Engineers
Norfolk District
Fort Norfolk
803 Front Street
Norfolk, VA 23510-1011

EXHIBIT A



DEPARTMENT OF THE ARMY
US ARMY CORPS OF ENGINEERS
NORFOLK DISTRICT
FORT NORFOLK
803 FRONT STREET
NORFOLK VA 23510-1011

December 26, 2017

Western Virginia Regulatory Section
NAO-2017-0898 / VMRC#2016-0305

Mountain Valley Pipeline, LLC
Attn: Mr. Robert Cooper
555 Southpointe Blvd., Suite 200
Canonsburg, Pennsylvania 15317

Dear Mr. Cooper:

This is in regard to your Department of the Army permit application number NAO-2015-08998 (VMRC #2016-0305) to impact permanently impact approximately 4.32 acres of wetlands and 478 linear feet of stream and to temporarily impact 28,677 linear feet of stream channel and 4.78 acres of wetlands. Impacts will occur to facilitate the installation of pipeline at 383 separate stream crossings and 142 separate wetland crossings within the Commonwealth of Virginia along a 302 mile 42 inch natural gas pipeline known as the Mountain Valley Pipeline. The Mountain Valley Pipeline will run from Pennsylvania through West Virginia and Virginia. The Virginia portion would pass through Giles, Craig, Montgomery, Roanoke, Franklin and Pittsylvania Counties, Virginia (see attached map). These impacts are depicted on the enclosed drawings entitled "Mountain Valley Pipeline Project Attachment H1 – Wetland and Waterbodies Impact Overview Figure" prepared and submitted on behalf of the applicant by Tetra Tech, Inc. and dated September 2017 and date stamped as received by this office on September 11, 2017 (attached).

Your proposed work as outlined above satisfies the criteria contained in the Corps Nationwide Permit 12, attached. The Corps Nationwide Permits were published in the January 6, 2017, Federal Register notice (82 FR 1860) and the regulations governing their use can be found in 33 CFR 330 published in Volume 56, Number 226 of the Federal Register dated November 22, 1991.

This nationwide permit verification is contingent upon the following project specific conditions:

Special Conditions:

1. The Permittee shall submit to the Corps all compensatory mitigation credit purchase bills of sale prior to any wetland impacts. Please submit documentation to todd.m.miller@usace.army.mil

2. The Permittee shall ensure that all waters and wetlands are flagged in the field prior to any construction to prevent accidental impact to resources not necessary for construction.
3. The Permittee shall remove all temporary Stream construction entrances immediately upon project completion.
4. The Permittee shall replace to pre-project contours, stabilized, and re-seeded all stream banks, riparian areas, and wetlands disturbed as a result of this project immediately upon project completion at each crossing.
5. The Permittee shall ensure that any properties unavailable for wetland survey prior to application submittal shall be reviewed and submitted to the Corps for incorporation in to our records for the delineation.
6. The Permittee shall submit to the Corps for additional permit consideration, any adjustments to impacts based on information gained from updated wetland delineations or construction/plan alteration.
7. Upon completion of the project the Permittee shall submit to the Corps As built plans.
8. The construction limit of disturbance within Waters of the US shall be limited to 75 feet. This limitation shall be carried out 50 feet on either side of the Waters of the US to limit impacts to the aquatic resource.
9. One month after the authorized work is completed, and again at the end of the first full growing season (no later than October 31) after the authorized work has been completed the Permittee shall inspect all authorized stream and wetland crossings sites that have been temporarily impacted in order to verify that excess fill material has been removed and that the site has been restored to pre-existing conditions and contours. These monitoring events shall be summarized in a single report containing:
 - a. A statement of whether all excess fill has been removed.
 - b. A description of the status of vegetative growth in the impacted wetlands/stream

Provided the project specific conditions (above) and the Nationwide Permit General Conditions (enclosed) are met, an individual Department of the Army Permit will not be required. In addition, the Virginia Department of Environmental Quality has provided a conditional §401 Water Quality Certification for Nationwide Permit Number 12. A permit may be required from the Virginia Marine Resources Commission and/or your local wetlands board, and this verification is not valid until you obtain their approval, if necessary. This authorization does not relieve your responsibility to comply with local requirements pursuant to the Chesapeake Bay Preservation Act (CBPA), nor does it supersede local government authority and responsibilities pursuant to the Act. You should contact your local government before you begin work to find out how the CBPA applies to your project.

Enclosed is a "compliance certification" form, which must be signed and returned within 30 days of completion of the project, including any required mitigation. Your signature on this form certifies that you have completed the work in accordance with the nationwide permit terms and conditions.

This verification is valid until the NWP is modified, reissued, or revoked. All of the existing NWPs are scheduled to be modified, reissued, or revoked prior to March 18, 2022. It is incumbent upon you to remain informed of changes to the NWPs. We will issue a public notice when the NWPs are reissued. Furthermore, if you commence or are under contract to commence this activity before the date that the relevant nationwide permit is modified or revoked, you will have twelve (12) months from the date of the modification or revocation of the NWP to complete the activity under the present terms and conditions of this nationwide permit unless discretionary authority has been exercised on a case-by-case basis to modify, suspend, or revoke the authorization in accordance with 33 CFR 330.4(e) and 33 CFR 330.5 (c) or (d). Project specific conditions listed in this letter continue to remain in effect after the NWP verification expires, unless the district engineer removes those conditions. Activities completed under the authorization of an NWP which was in effect at the time the activity was completed continue to be authorized by that NWP.

In granting an authorization pursuant to this permit, the Norfolk District has relied on the information and data provided by the permittee. If, subsequent to notification by the Corps that a project qualifies for this permit, such information and data prove to be materially false or materially incomplete, the authorization may be suspended or revoked, in whole or in part, and/or the Government may institute appropriate legal proceedings.

If you have any questions and/or concerns about this permit authorization, please contact Mr. Todd Miller via telephone at (804) 323-3782 or via email at todd.m.miller@usace.army.mil.

Sincerely,

William T. Walker
Chief, Norfolk District Regulatory Branch

Enclosure(s)

Cc: Tetra Tech, Inc.
Mike Rolband, Wetland Studies and Solutions, Inc.
Randy Owen, Virginia Marine Resources Commission
Steven Hardwick, Department of Environmental Quality
Brian Clauto, Mountain Valley Pipeline, LLC

Nationwide Permit (12) Utility Line Activities.
Effective 3/19/2017
Expires 3/18/2022

Activities required for the construction, maintenance, repair, and removal of utility lines and associated facilities in waters of the United States, provided the activity does not result in the loss of greater than 1/2-acre of waters of the United States for each single and complete project.

Utility lines: This NWP authorizes discharges of dredged or fill material into waters of the United States and structures or work in navigable waters for crossings of those waters associated with the construction, maintenance, or repair of utility lines, including outfall and intake structures. There must be no change in pre-construction contours of waters of the United States. A "utility line" is defined as any pipe or pipeline for the transportation of any gaseous, liquid, liquescent, or slurry substance, for any purpose, and any cable, line, or wire for the transmission for any purpose of electrical energy, telephone, and telegraph messages, and internet, radio, and television communication. The term "utility line" does not include activities that drain a water of the United States, such as drainage tile or french drains, but it does apply to pipes conveying drainage from another area.

Material resulting from trench excavation may be temporarily sidecast into waters of the United States for no more than three months, provided the material is not placed in such a manner that it is dispersed by currents or other forces. The district engineer may extend the period of temporary side casting for no more than a total of 180 days, where appropriate. In wetlands, the top 6 to 12 inches of the trench should normally be backfilled with topsoil from the trench. The trench cannot be constructed or backfilled in such a manner as to drain waters of the United States (e.g., backfilling with extensive gravel layers, creating a french drain effect). Any exposed slopes and stream banks must be stabilized immediately upon completion of the utility line crossing of each waterbody.

Utility line substations: This NWP authorizes the construction, maintenance, or expansion of substation facilities associated with a power line or utility line in non-tidal waters of the United States, provided the activity, in combination with all other activities included in one single and complete project, does not result in the loss of greater than 1/2-acre of waters of the United States. This NWP does not authorize discharges into non-tidal wetlands adjacent to tidal waters of the United States to construct, maintain, or expand substation facilities.

Foundations for overhead utility line towers, poles, and anchors: This NWP authorizes the construction or maintenance of foundations for overhead utility line towers, poles, and anchors in all waters of the United States, provided the foundations are the minimum size necessary and separate footings for each tower leg (rather than a larger single pad) are used where feasible.

Access roads: This NWP authorizes the construction of access roads for the construction and maintenance of utility lines, including overhead power lines

and utility line substations, in non-tidal waters of the United States, provided the activity, in combination with all other activities included in one single and complete project, does not cause the loss of greater than 1/2-acre of non-tidal waters of the United States. This NWP does not authorize discharges into non-tidal wetlands adjacent to tidal waters for access roads. Access roads must be the minimum width necessary (see Note 2, below). Access roads must be constructed so that the length of the road minimizes any adverse effects on waters of the United States and must be as near as possible to pre-construction contours and elevations (e.g., at grade corduroy roads or geotextile/gravel roads). Access roads constructed above pre-construction contours and elevations in waters of the United States must be properly bridged or culverted to maintain surface flows.

This NWP may authorize utility lines in or affecting navigable waters of the United States even if there is no associated discharge of dredged or fill material (See 33 CFR part 322). Overhead utility lines constructed over section 10 waters and utility lines that are routed in or under section 10 waters without a discharge of dredged or fill material require a section 10 permit.

This NWP authorizes, to the extent that Department of the Army authorization is required, temporary structures, fills, and work necessary for the remediation of inadvertent returns of drilling fluids to waters of the United States through sub-soil fissures or fractures that might occur during horizontal directional drilling activities conducted for the purpose of installing or replacing utility lines. These remediation activities must be done as soon as practicable, to restore the affected waterbody. District engineers may add special conditions to this NWP to require a remediation plan for addressing inadvertent returns of drilling fluids to waters of the United States during horizontal directional drilling activities conducted for the purpose of installing or replacing utility lines.

This NWP also authorizes temporary structures, fills, and work, including the use of temporary mats, necessary to conduct the utility line activity. Appropriate measures must be taken to maintain normal downstream flows and minimize flooding to the maximum extent practicable, when temporary structures, work, and discharges, including cofferdams, are necessary for construction activities, access fills, or dewatering of construction sites. Temporary fills must consist of materials, and be placed in a manner, that will not be eroded by expected high flows. After construction, temporary fills must be removed in their entirety and the affected areas returned to pre-construction elevations. The areas affected by temporary fills must be revegetated, as appropriate.

Notification: The permittee must submit a pre-construction notification to the district engineer prior to commencing the activity if any of the following criteria are met: (1) the activity involves mechanized land clearing in a forested wetland for the utility line right-of-way; (2) a section 10 permit is required; (3) the utility line in waters of the United States, excluding overhead lines, exceeds 500 feet; (4) the utility line is placed within a jurisdictional area (i.e., water of the United States), and it runs parallel to or along a stream bed that is within that jurisdictional area; (5) discharges that result in the loss of greater than 1/10-acre of waters of the United States; (6) permanent access roads are constructed

above grade in waters of the United States for a distance of more than 500 feet; or (7) permanent access roads are constructed in waters of the United States with impervious materials. (See general condition 32.)

Note 1: Where the utility line is constructed or installed in navigable waters of the United States (i.e., section 10 waters) within the coastal United States, the Great Lakes, and United States territories, a copy of the NWP verification will be sent by the Corps to the National Oceanic and Atmospheric Administration (NOAA), National Ocean Service (NOS), for charting the utility line to protect navigation.

Note 2: For utility line activities crossing a single waterbody more than one time at separate and distant locations, or multiple waterbodies at separate and distant locations, each crossing is considered a single and complete project for purposes of NWP authorization. Utility line activities must comply with 33 CFR 330.6(d).

Note 3: Utility lines consisting of aerial electric power transmission lines crossing navigable waters of the United States (which are defined at 33 CFR part 329) must comply with the applicable minimum clearances specified in 33 CFR 322.5(i).

Note 4: Access roads used for both construction and maintenance may be authorized, provided they meet the terms and conditions of this NWP. Access roads used solely for construction of the utility line must be removed upon completion of the work, in accordance with the requirements for temporary fills.

Note 5: Pipes or pipelines used to transport gaseous, liquid, liquescent, or slurry substances over navigable waters of the United States are considered to be bridges, not utility lines, and may require a permit from the U.S. Coast Guard pursuant to section 9 of the Rivers and Harbors Act of 1899. However, any discharges of dredged or fill material into waters of the United States associated with such pipelines will require a section 404 permit (see NWP 15).

Note 6: This NWP authorizes utility line maintenance and repair activities that do not qualify for the Clean Water Act section 404(f) exemption for maintenance of currently serviceable fills or fill structures.

Note 7: For overhead utility lines authorized by this NWP, a copy of the PCN and NWP verification will be provided to the Department of Defense Siting Clearinghouse, which will evaluate potential effects on military activities.

Note 8: For NWP 12 activities that require pre-construction notification, the PCN must include any other NWP(s), regional general permit(s), or individual permit(s) used or intended to be used to authorize any part of the proposed project or any related activity, including other separate and distant crossings that require Department of the Army authorization but do not require pre-construction notification (see paragraph (b) of general condition 32). The district engineer will evaluate the PCN in accordance with Section D, "District Engineer's Decision." The district engineer may require mitigation to ensure

that the authorized activity results in no more than minimal individual and cumulative adverse environmental effects (see general condition 23).

Authority: Section 10 of the Rivers and Harbors Act of 1899 and section 404 of the Clean Water Act (Sections 10 and 404)

REGIONAL CONDITIONS:

- Conditions for Waters Containing Submerged Aquatic Vegetation (SAV) Beds:** This condition applies to: NWP's 1, 2, 3, 4, 5, 6, 7, 8, 9, 10, 11, 12, 13, 14, 15, 16, 17, 18, 19, 20, 22, 23, 25, 27, 28, 29, 31, 32, 33, 35, 36, 37, 38, 39, 44, 45, 48, 52, 53 and 54. A pre-construction notification (PCN) is required if work will occur in areas that contain submerged aquatic vegetation (SAV). Information about SAV habitat can be found at the Virginia Institute of Marine Science's website <http://web.vims.edu/bio/sav/>. Additional avoidance and minimization measures, such as relocating a structure or time-of-year restrictions (TOYR), may be required to reduce impacts to SAV habitat.
- Conditions for Anadromous Fish Use Areas:** To ensure that activities authorized by any NWP do not impact documented spawning habitat or a migratory pathway for anadromous fish, a check for anadromous fish use areas must be conducted via the Norfolk District's Regulatory GIS (for reporting permits) and/or the Virginia Department of Game and Inland Fisheries (VDGIF) Information System (by applicant for non-reporting permits) at <http://vafwis.org/fwis/>. For any proposed NWP, if the project is located in an area documented as an anadromous fish use area (confirmed or potential), a time-of-year restriction (TOYR) prohibiting all in-water work will be required from February 15 to June 30 of any given year or any TOYR specified by VDGIF and/or Virginia Marine Resources Commission (VMRC). For permits requiring a PCN, if the Norfolk District determines that the work is minimal and the TOYR is unnecessary, informal consultation will be conducted with NOAA Fisheries Service (NOAA) to obtain concurrence that the TOYR would not be required for the proposed activity. For dredging in the Elizabeth River upstream of the Mid-Town Tunnel on the mainstem and the West Norfolk Bridge (Route 164, Western Freeway) on the Western Branch of the Elizabeth River, a TOYR is not required.
- Conditions for Designated Critical Resource Waters, which include National Estuarine Research Reserves:** Notification is required for work under NWP's 3, 8, 10, 13, 15, 18, 19, 22, 23, 25, 27, 28, 30, 33, 34, 36, 37, 38 and 54 in the Chesapeake Bay National Estuarine Research Reserve in Virginia. This multi-site system along a salinity gradient of the York River includes Sweet Hall Marsh, Taskinas Creek, Catlett Islands, and Goodwin Islands. More information can be found at: <http://www.vims.edu/cbnerr/>. NWP's 7, 12, 14, 16, 17, 21, 29, 31, 35, 39, 40, 42, 43, 44, 49, 50, 51, and 52 cannot be used to authorize the discharge of dredged or fill material in the Chesapeake Bay National Estuarine Research Reserve in Virginia.
- Conditions for Federally Listed Species and Designated Critical Habitat:** For ALL NWPs, notification is required for any project that may affect a federally listed threatened or endangered species or designated critical habitat. The U.S.

Fish and Wildlife Service (Service) has developed an online system that allows users to find information about sensitive resources that may occur within the vicinity of a proposed project. This system is named "Information, Planning and Conservation System," (IPaC), and is located at: <http://ecos.fws.gov/ipac/>. The applicant may use IPaC to determine if any federally listed species or designated critical habitat may be affected by their proposed project. If your Official Species List from IPaC identifies any federally listed endangered or threatened species, you are required to submit a PCN for the proposed activity, unless the project clearly does not impact a listed species or suitable habitat for the listed species. If you are unsure about whether your project will impact listed species, please submit a PCN, so the Norfolk District may review the action. Further information about the Virginia Field Office "Project Review Process" may be found at: <http://www.fws.gov/northeast/virginiafield/endangered/projectreviews.html>. Additional consultation may also be required with National Marine Fisheries Service for species or critical habitat under their jurisdiction, including sea turtles, marine mammals, shortnose sturgeon, and Atlantic sturgeon. For additional information about their jurisdiction in Virginia, please see <https://www.greateratlantic.fisheries.noaa.gov/protected/index.html>. Additional resources to assist in determining compliance with this condition can be found on our webpage: <http://www.nao.usace.army.mil/Missions/Regulatory/USFWS.aspx>

5. **Conditions for Waters with Federally Listed Endangered or Threatened Species, Waters Federally Designated as Critical Habitat, and One-mile Upstream (including tributaries) of Any Such Waters:** Any work proposed in critical habitat, as designated in regional condition 4, requires a PCN.

6. **Conditions for Designated Trout Waters:** Notification is required for work in the areas listed below for NWP's 3, 4, 5, 6, 7, 12, 13, 14, 16, 17, 18, 19, 21, 23, 25, 29, 30, 31, 32, 33, 34, 36, 37, 38, 39, 40, 41, 42, 43, 44, 45, 46, 49, 50, 51, 52, 53, and 54. This condition applies to activities occurring in two categories of waters; Class V (Put and Take Trout Waters) and Class VI (Natural Trout Waters), as defined by the Virginia State Water Control Board Regulations, Water Quality Standards (VR-680-21-00), dated January 1, 1991, or the most recently updated publication. The Virginia Department of Game and Inland Fisheries (VDGIF) designated these same trout streams into six classes. Classes I-IV are considered wild trout streams. Classes V and VI are considered stockable trout streams. Information on designated trout streams can be obtained via their Virginia Fish and Wildlife Information Service's (VAFWIS's) Cold Water Stream Survey database. Basic access to the VAFWIS is available via <http://vafwis.org/fwis/>. The waters, occurring specifically within the mountains of Virginia, are within the following river basins:
 - 1) Potomac-Shenandoah River Basins
 - 2) James River Basin
 - 3) Roanoke River Basin
 - 4) New River Basin
 - 5) Tennessee and Big Sandy River Basins
 - 6) Rappahannock River Basin

VDGIF recommends the following time-of-year restrictions (TOYRs) for any in-stream work within streams identified as wild trout waters in its Cold Water Stream Survey database. The recommended TOYRs for trout species are:

- Brook Trout: October 1 through March 31
- Brown Trout: October 1 through March 31
- Rainbow Trout: March 15 through May 15

This condition applies to the following counties and cities: Albemarle, Allegheny, Amherst, Augusta, Bath, Bedford, Bland, Botetourt, Bristol, Buchanan, Buena Vista, Carroll, Clarke, Covington, Craig, Dickenson, Floyd, Franklin, Frederick, Giles, Grayson, Greene, Henry, Highland, Lee, Loudoun, Madison, Montgomery, Nelson, Page, Patrick, Pulaski, Rappahannock, Roanoke City, Roanoke Co., Rockbridge, Rockingham, Russell, Scott, Shenandoah, Smyth, Staunton, Tazewell, Warren, Washington, Waynesboro, Wise, and Wythe. Any discharge of dredged and/or fill material authorized by the NWP's listed above, which would occur in the designated waterways or adjacent wetlands of the specified counties, requires notification to the appropriate Corps of Engineers field office, and written approval from that office prior to performing the work. The Norfolk District recommends that prospective permittees first contact the applicable Norfolk District Field Office, found at this web link:

<http://www.nao.usace.army.mil/Missions/Regulatory/Contacts.aspx>, to determine if the PCN procedures would apply. The notification must be in writing and include the following information (the standard Joint Permit Application may also be used):

- Name, address, and telephone number of the prospective permittee.
- Name, address, email, and telephone number of the property owner.
- Location of the proposed project.
- Vicinity map and project drawings on 8.5-inch by 11-inch paper (plan view, profile, & cross-sectional view).
- Brief description of the proposed project and the project purpose.
- Where required by the terms of the nationwide permit, a delineation of affected special aquatic sites, including wetlands.

When all required information is received by the appropriate field office, the Corps will notify the prospective permittee within 45 days whether the project can proceed under the NWP or whether an individual permit is required. If, after reviewing the PCN, the District Commander determines that the proposed activity would have more than minimal individual or cumulative adverse impacts on the aquatic environment or otherwise may be contrary to the public interest, then he/she will either condition the nationwide permit authorization to reduce or eliminate the adverse impacts, or notify the prospective permittee that the activity is not authorized by the NWP and provide instructions on how to seek authorization under an individual permit. If the prospective permittee is not notified otherwise within the 45-day period, the prospective permittee may assume that the project can proceed under the NWP.

7. **Conditions Regarding Invasive Species:** Plant species listed by the most current *Virginia Department of Conservation and Recreation's Invasive Alien Plant List* shall not be used for re-vegetation for activities authorized by any NWP. The list of invasive plants in Virginia may be found at: <http://www.dcr.virginia.gov/natural-heritage/invsppdflist>. DCR recommends the use of regional native species for re-vegetation as identified in the DCR *Native*

Plants for Conservation, Restoration and Landscaping brochures for the coastal, piedmont and mountain regions <http://www.dcr.virginia.gov/natural-heritage/nativeplants#brochure> .

8. **Conditions Pertaining to Countersinking of Pipes and Culverts:** This condition applies to: NWP's 3, 7, 12, 14, 17, 18, 21, 23, 25, 27, 29, 32, 33, 37, 38, 39, 40, 41, 42, 43, 44, 45, 46, 49, 50, 51, and 52. **NOTE: COUNTERSINKING IS NOT REQUIRED IN TIDAL WATERS.** However, replacement pipes/culverts in tidal waters must be installed with invert elevations no higher than the existing pipe/culvert invert elevation, and a new pipe/culvert must be installed with the invert no higher than the stream bottom elevation. For Nontidal Waters: Following consultation with the Virginia Department of Game and Inland Fisheries (VDGIF), the Norfolk District has determined that fish and other aquatic organisms are most likely present in any stream being crossed, in the absence of site-specific evidence to the contrary. Although prospective permittees have the option of providing such evidence, extensive efforts to collect such information is not encouraged, since countersinking will in most cases be required except as outlined in the conditions below. The following conditions will apply in nontidal waters:
- a. All pipes: All pipes and culverts placed in streams will be countersunk at both the inlet and outlet ends, unless indicated otherwise by the Norfolk District on a case-by-case basis (see below). Pipes that are 24" or less in diameter shall be countersunk 3" below the natural stream bottom. Pipes that are greater than 24" in diameter shall be countersunk 6" below the natural stream bottom. The countersinking requirement does not apply to bottomless pipes/culverts or pipe arches. All single pipes or culverts (with bottoms) shall be depressed (countersunk) below the natural streambed at both the inlet and outlet of the structure. In sets of multiple pipes or culverts (with bottoms) at least one pipe or culvert shall be depressed (countersunk) at both the inlet and outlet to convey low flows.
 - b. When countersinking culverts, permittees must ensure reestablishment of a surface water channel (within 15 days post construction) that allows for the movement of aquatic organisms and maintains the same hydrologic regime that was present pre-construction (i.e. the depth of surface water through the permit area should match the upstream and downstream depths). This may require the addition of finer materials to choke the larger stone and/or placement of riprap to allow for a low flow channel.
 - c. Exemption for extensions and certain maintenance: The requirement to countersink does not apply to extensions of existing pipes or culverts that are not countersunk, or to maintenance to pipes/culverts that does not involve replacing the pipe/culvert (such as repairing cracks, adding material to prevent/correct scour, etc.).
 - d. Floodplain pipes: The requirement to countersink does not apply to pipes or culverts that are being placed above ordinary high water, such as those placed to allow for floodplain flows. The placement of pipes above ordinary high water is not jurisdictional (provided no fill is discharged into wetlands).
 - e. Hydraulic opening: Pipes should be adequately sized to allow for the passage of ordinary high water with the countersinking and invert restrictions taken into account.

- f. Pipes on bedrock or above existing utility lines: Different procedures will be followed for pipes or culverts to be placed on bedrock or above existing buried utility lines where it is not practicable to relocate the lines, depending on whether the work is for replacement of an existing pipe/culvert or a new pipe/culvert:
 - i. Replacement of an existing pipe/culvert: Countersinking is not required provided the elevations of the inlet and outlet ends of the replacement pipe/culvert are no higher above the stream bottom than those of the existing pipe/culvert. Documentation (photographic or other evidence) must be maintained in the permittee's records showing the bedrock condition and the existing inlet and outlet elevations. That documentation will be available to the Norfolk District upon request, but notification or coordination with the Norfolk District is not otherwise required.
 - ii. A pipe/culvert is being placed in a new location: If the prospective permittee determines that bedrock or an existing buried utility line that is not practicable to relocate prevents countersinking, he/she should evaluate the use of a bottomless pipe/culvert, bottomless utility vault, span (bridge) or other bottomless structure to cross the waterway, and also evaluate alternative locations for the new pipe/culvert that will allow for countersinking. If the prospective permittee determines that neither a bottomless structure nor an alternative location is practicable, then he/she must submit a pre-construction notification (PCN) to the Norfolk District in accordance with General Condition 32 of the NWPs. In addition to the information required by General Condition 32, the prospective permittee must provide documentation of measures evaluated to minimize disruption of the movement of aquatic life as well as documentation of the cost, engineering factors, and site conditions that prohibit countersinking the pipe/culvert. Options that must be considered include partial countersinking (such as less than 3" of countersinking, or countersinking of one end of the pipe), and constructing stone step pools, low rock weirs downstream, or other measures to provide for the movement of aquatic organisms. The PCN must also include photographs documenting site conditions. The prospective permittee may find it helpful to contact the regional fishery biologist for the VDGIF, for recommendations about the measures to be taken to allow for fish movements. When seeking advice from VDGIF, the prospective permittee should provide the VDGIF biologist with all available information such as location, flow rates, stream bottom features, description of proposed pipe(s), slopes, etc. Any recommendations from VDGIF should be included in the PCN. The Norfolk District will notify the prospective permittee whether the proposed work qualifies for the nationwide permit within 45 days of receipt of a complete PCN. **NOTE: Blasting of stream bottoms through the use of explosives is not acceptable as a means of providing for countersinking of pipes on bedrock.**
- g. Pipes on steep terrain: Pipes being placed on steep terrain (slope of 5% or greater) must be countersunk in accordance with the conditions above

and will in most cases be non-reporting. It is recommended that on slopes greater than 5%, a larger pipe than required be installed to allow for the passage of ordinary high water in order to increase the likelihood that natural velocities can be maintained. There may be situations where countersinking both the inlet and outlet may result in a slope in the pipe that results in flow velocities that cause excessive scour at the outlet and/or prohibit some fish movement. This type of situation could occur on the side of a mountain where falls and drop pools occur along a stream. Should this be the case, or should the prospective permittee not want to countersink the pipe/culvert for other reasons, he/she must submit a PCN to the Norfolk District in accordance with General Condition 32 of the Nationwide Permits. In addition to the information required by General Condition 32, the prospective permittee must provide documentation of measures evaluated to minimize disruption of the movement of aquatic life as well as documentation of the cost, engineering factors, and site conditions that prohibit countersinking the pipe/culvert. The prospective permittee should design the pipe to be placed at a slope as steep as stream characteristics allow, countersink the inlet 3-6", and implement measures to minimize any disruption of fish movement. These measures can include constructing a stone step/pool structure, preferably using river rock/native stone rather than riprap, constructing low rock weirs to create a pool or pools, or other structures to allow for fish movements in both directions. Stone structures should be designed with sufficient-sized stone to prevent erosion or washout and should include keying-in as appropriate. These structures should be designed both to allow for fish passage and to minimize scour at the outlet. The quantities of fill discharged below ordinary high water necessary to comply with these requirements (i.e., the cubic yards of stone, riprap or other fill placed below the plane of ordinary high water) must be included in project totals. The prospective permittee may find it helpful to contact the regional fishery biologist for the VDGI for recommendations about the measures to be taken to allow for fish movements. When seeking advice from DGIF, the prospective permittee should provide the DGIF biologist with all available information such as location, flow rates, stream bottom features, description of proposed pipe(s), slopes, etc. Any recommendations from DGIF should be included in the PCN. The Norfolk District will notify the prospective permittee whether the proposed work qualifies for the nationwide permit within 45 days of receipt of a complete PCN.

- h. Problems encountered during construction: When a pipe/culvert is being replaced, and the design calls for countersinking at both ends of the pipe/culvert, and during construction it is found that the streambed/banks are on bedrock, a utility line, or other documentable obstacle, then the permittee must stop work and contact the Norfolk District (contact by telephone and/or email is acceptable). The permittee must provide the Norfolk District with specific information concerning site conditions and limitations on countersinking. The Norfolk District will work with the permittee to determine an acceptable plan, taking into consideration the information provided by the permittee, but the permittee should recognize that the Norfolk District could determine that the work will not qualify for a nationwide permit.

- i. Emergency pipe replacements: In the case of an emergency situation, such as when a pipe/culvert washes out during a flood, a permittee is encouraged to countersink the replacement pipe at the time of replacement, in accordance with the conditions above. However, if conditions or timeframes do not allow for countersinking, then the pipe can be replaced as it was before the washout, but the permittee will have to come back and replace the pipe/culvert and countersink it in accordance with the guidance above. In other words, the replacement of the washed out pipe is viewed as a temporary repair, and a countersunk replacement should be made at the earliest possible date. The Norfolk District must be notified of all pipes/culverts that are replaced without countersinking at the time that it occurs, even if it is an otherwise non-reporting activity, and must provide the permittee's planned schedule for installing a countersunk replacement (it is acceptable to submit such notification by email). The permittee should anticipate whether bedrock or steep terrain will limit countersinking, and if so, should follow the procedures outlined in (g) and/or (h) above.

- 9. **Conditions for the Repair of Pipes:** This condition applies to: NWP 3, 7, 12, 14, 17, 18, 21, 23, 25, 27, 29, 32, 33, 37, 38, 39, 40, 41, 42, 43, 44, 45, 46, 49, 50, 51, and 52.

NOTE: COUNTERSINKING IS NOT REQUIRED IN TIDAL WATERS. However, replacement pipes/culverts in tidal waters must be installed with invert elevations no higher than the existing pipe/culvert invert elevation, and a new pipe/culvert must be installed with the invert no higher than the stream bottom elevation. For Nontidal Waters: If any discharge of fill material will occur in conjunction with pipe maintenance, such as concrete being pumped over rebar into an existing deteriorated pipe for stabilization, then the following conditions apply:

- a. If the existing pipe or multi-barrel array of pipes are NOT currently countersunk:
 - i. As long as the inlet and outlet invert elevations of at least one pipe located in the low flow channel are not being altered, and provided that no concrete apron is being constructed, then the work may proceed under the NWP for the other pipes, provided it complies with all other NWP General Conditions, including Condition 9 for Management of Water Flows. In such cases, notification to the Norfolk District Commander is not required, unless specified in the NWP Conditions for other reasons, and the permittee may proceed with the work.
 - ii. Otherwise, the prospective permittee must submit a pre-construction notification (PCN) to the Norfolk District Commander prior to commencing the activity. For all such projects, the following information should be provided:
 - 1) Photographs of the existing inlet and outlet;
 - 2) A measurement of the degree to which the work will raise the invert elevations of both the inlet and outlet of the existing pipe;
 - 3) The reasons why other methods of pipe maintenance are not practicable (such as metal sleeves or a countersunk pipe replacement);

- 4) A vicinity map showing the pipe locations. Depending on the specific case, the Norfolk District may discuss potential fish usage of the waterway with the Virginia Department of Game and Inland Fisheries. The Norfolk District will assess all such pipe repair proposals in accordance with guidelines that can be found under "Pipe Repair Guidelines" at: <http://www.nao.usace.army.mil/Missions/Regulatory/GuidanceDocuments.aspx>
- iii. If the Norfolk District determines that the work qualifies for the NWP, additional conditions will be placed on the verification. Those conditions can be found at the web link above (in item ii).
 - iv. If the Norfolk District determines that the work does NOT qualify for the NWP, the applicant will be directed to apply for either Regional Permit 01 (applicable only for Virginia Department of Transportation projects) or an Individual Permit. However, it is anticipated that the applicant will still be required to perform the work such that the waterway is not blocked or restricted to a greater degree than its current conditions.
- b. If the existing pipe or at least one pipe in the multi-barrel array of pipes IS countersunk and at least one pipe located in the low flow channel will continue to be countersunk, and no concrete aprons are proposed: No PCN to the Norfolk District is required, unless specified in the NWP Conditions for other reasons, and the permittee may proceed with the work.
 - c. If the existing pipe or at least one pipe in the multi-barrel array of pipes IS countersunk and no pipe will continue to be countersunk in the low flow channel:
This work cannot be performed under the NWPs. The prospective permittee must apply for either a Regional Permit 01 (applicable only for VDOT projects) or an Individual Permit. However, it is anticipated that the prospective permittee will still be required to perform the work such that the waterway is not blocked or restricted more so than its current conditions.
 - d. In emergency situations, if conditions or timeframes do not allow for compliance with the procedure outlined herein, then the pipe can be temporarily repaired to the condition before the washout. If the temporary repair would require a PCN by the above procedures, the permittee must submit the PCN at the earliest practicable date, but no longer than 15 days after the temporary repair.
10. **Condition for Impacts Requiring a Mitigation Plan:** When a PCN is required, a mitigation plan needs to be submitted when the permanent loss of wetlands exceeds 1/10 acre and/or 300 linear feet of waters of the U.S., unless otherwise stated in the Regional Conditions (see Regional Condition 12).
 11. **Condition for Temporary Impacts:** All temporarily disturbed waters and wetlands must be restored to their pre-construction contours within 12 months of commencing the temporary impacts' construction. Impacts that will not be restored within 12 months (calculated from the start of the temporary impacts'

construction) will be considered permanent, unless otherwise approved by the Corps, and mitigation may be required. Once restored to their natural contours, soil in these areas must be mechanically loosened to a depth of 12 inches and wetland areas must be seeded or sprigged with appropriate native vegetation (see Regional Condition 7 regarding revegetation).

12. **Condition for Transportation Projects Funded in Part or in Total by State or Federal Funds:** For all impacts associated with transportation projects funded in part or in total by local, state or federal funds and requiring a PCN, compensatory mitigation will generally be required for all permanent wetland impacts (including impacts less than 1/10 acre). Therefore, the PCN must include a mitigation plan addressing the proposed compensatory mitigation.
13. **Condition for Projects Requiring Coordination Under Section 408:** General Condition 31 of the NWPs requires that prospective permittees submit a pre-construction notification (PCN) if an NWP activity also requires permission from the Corps pursuant to 33 U.S.C. 408 because it will alter or temporarily or permanently occupy or use a US Army Corps of Engineers (USACE) federally authorized civil works project. For information on the location of Norfolk District projects, prospective permittees are directed to the maps showing the locations of Norfolk District projects located at: http://www.nao.usace.army.mil/Portals/31/docs/regulatory/RPSPdocs/RP-17_Corps_Project_Maps.pdf. If the prospective permittee is uncertain whether the proposed activity might alter or temporarily or permanently occupy or use a Norfolk District federally authorized civil works project, the prospective permittee shall submit a PCN.
14. **Utility Line Activities - Conditions Specific to NWP 12:**
 1. Construction of access roads may not result in more than 1/3 acre of impacts to waters of the United States.
 2. A PCN is required for discharges associated with the construction of utility line substations that result in the permanent loss of greater than 5000 square feet of waters of the United States.
 3. For utility activities requiring a PCN the prospective permittee shall provide the following information:
 - a. A map of the entire utility corridor to assist with our completeness determination. The map should include a delineation of all wetlands and waters of the United States within the corridor. Aquatic resource information shall be submitted using the Cowardin Classification System mapping conventions (e.g. PFO, PEM, POW, etc.).
 - b. An alternatives analysis, which specifically addresses the following:
 - i. Selection of an alignment which avoids and minimizes wetland and stream impacts to the maximum extent practicable. The utility line should make a direct or perpendicular crossing of a stream. Directional drilling should be reviewed as an option. However, the Norfolk District recognizes that in certain areas (e.g. karst areas) directional drilling may not be the environmentally preferred option.
 - ii. Selection of an alignment which avoids fragmenting large tracts of forested wetlands by routing utility lines outside of forested tracts or on the edges of forested tracts. Consult the Virginia Conservation Vision,

a GIS analysis for identifying and prioritizing areas of un-fragmented natural cover in Virginia <http://www.dcr.virginia.gov/natural-heritage/vaconvision>.

- iii. Minimizing clearing of wetlands. Grubbing shall be limited to the permanent easement for underground utility lines. Outside of the permanent easement, wetland vegetation shall only be removed at or above the ground surface unless written justification is provided and the impacts are reviewed and approved by the Corps.
 - iv. For overhead utility lines, allowance of natural succession to restore and maintain the corridor in scrub-shrub wetlands except for a minimum corridor needed for access, to the maximum extent practicable.
 - v. For buried utility lines, allowance of natural succession to restore the area to tree and scrub/shrub except for a 20-foot wide access corridor, to the maximum extent practicable.
- c. Compensatory mitigation may be required for permanent conversion of wetlands within the utility line corridor.
4. For all submerged utility lines across navigable waters of the United States, a location map and cross-sectional view showing the utility line crossing from bank to bank is required. In addition, the location and depth of any Federal Navigation Channels shall be shown in relation to the proposed utility line. In general, all utility lines shall be buried at least six (6) feet below the authorized bottom depth of Federal Navigation Channel and at least three (3) feet below the bottom depth in all subaqueous areas. When circumstances prevent the placement of at least three feet of cover over the line (outside of the Federal Navigation Channel), then written justification and an alternative method must be provided with the notification and the deviation must be reviewed and approved by the Corps. Section 408 permission may be required (see Regional Condition 13 under Section I).
5. Whenever practicable, excavated material shall be placed on a Corps confirmed upland site. However, when this is not practicable, temporary stockpiling is hereby authorized provided that:
- a. All excavated material stockpiled in a vegetated wetland area is placed on filter cloth, mats, or some other semi-permeable surface. The material will be stabilized with straw bales, filter cloth, etc. to prevent reentry into any waterway.
 - b. All excavated material must be placed back into the trench to the original contour and all excess excavated material must be completely removed from the wetlands within 30 days after the pipeline has been laid through the wetland areas. Permission must be granted by the District Commander or his authorized representatives if the material is to be stockpiled longer than 30 days.
6. When open-cut trenching in designated anadromous fish use areas or hydrostatic testing of a pipeline involving water withdrawals from tidal waters are proposed, the Corps will coordinate with the NOAA Fisheries Service and/or the Virginia Department of Game and Inland Fisheries. Written verification from this office must be received before performing the proposed work. In most cases, the following time-of-year restrictions (TOYRs) will apply:
- James River, below Rt. 17 bridge: No TOYR.

- James River, at Jamestown Island (Gray's Creek) downstream to Rt. 17 bridge: TOYR from February 15 through June 15 of any given year.
- James River, at Jamestown Island upstream to Boshers' Dam: TOYR from February 15 through June 30 of any given year.
- James River, above Boshers' Dam (including Rivanna River): TOYR from March 15 through June 30 of any given year.
- Rappahannock River, below Route 360 bridge: TOYR from February 15 through June 15 of any given year.
- York River, below Route 33 bridge: TOYR from February 15 through June 15 of any given year.
- Nansemond River: TOYR from February 15 through June 15 of any given year.
- Elizabeth River: If dredging upstream of the Mid-Town Tunnel on the mainstem and the West Norfolk Bridge (Route 164, Western Freeway) on the Western Branch of the Elizabeth River, then a TOYR is not required.
- Unless otherwise noted: TOYR from February 15 through June 30 of any given year.

7. Aerial Transmission Lines Crossing Navigable Waters:
- a. The following minimum clearances are required for aerial electric power transmission lines crossing navigable waters of the United States. These clearances are related to the clearances over the navigable channel provided by existing fixed bridges, or the clearances which would be required by the United States Coast Guard for new fixed bridges, in the vicinity of the proposed aerial transmission line. These clearances are based on the low point of the line under conditions producing the greatest sag, taking into consideration temperature, load, wind, length of span, and

Nominal System Voltage (kV)	Minimum additional clearance (ft.) above clearance required for bridges
115 and below	20
138	22
161	24
230	26
350	30
500	35
700	42
750 - 765	45

type of supports as outlined in the National Electrical Safety Code:

- b. Clearances for communication lines, stream gaging cables, ferry cables, and other aerial crossings must be a minimum of ten feet above clearances

required for bridges, unless otherwise specifically authorized by the District Engineer.

c. Corps of Engineer regulation ER 1110-2-4401 prescribes minimum vertical clearances for power communication lines over Corps lake projects. In instances where both this regional condition and ER 1110-2-4401 apply, the greater minimum clearance is required.

8. For utility lines landing in Virginia, from the Outer Continental Shelf (OCS), the applicant shall send the PCN to the following federal agencies:

Director, Naval Seafloor Cable Protection Office

Naval Facilities Engineering Command

1322 Patterson Ave SE, Suite 1000

Washington DC 20374

Bureau of Ocean Energy Management (BOEM)

Atlantic OCS Region

1201 Elmwood Park Blvd.

New Orleans, LA 70123-2394.

9. For utility line projects completed by horizontal directional drilling or other boring methods, a plan to address the prevention, containment, and cleanup of sediment or other materials caused by inadvertent returns of drilling fluids to waters of the U.S. through sub-soil fissures or fractures needs to be included with the PCN (if a PCN is required). If an inadvertent return of drilling fluids to waters of the U.S. occurs, and the remediation requires work within waters of the U.S., then the applicant must notify the Corps immediately and submit a remediation plan as soon as possible, regardless of whether a PCN was required for the original work.

10. When an intake is proposed in designated anadromous fish waters, the following design parameters will be incorporated as permit conditions to protect the sensitive life stages of anadromous fish:

- a. Screening over the mouth of the intake with mesh size that does not exceed 1mm;
- b. Intake velocities that do not exceed 0.25 feet per second;
- c. Intake must be positioned such that an unimpeded flow of water parallel to the screen surface occurs along the entire surface of the screen to take advantage of sweeping velocity.

GENERAL CONDITIONS:

Note: To qualify for NWP authorization, the prospective permittee must comply with the following general conditions, as applicable, in addition to any regional or case-specific conditions imposed by the division engineer or district engineer. Prospective permittees should contact the appropriate Corps district office to determine if regional conditions have been imposed on an NWP. Prospective permittees should also contact the appropriate Corps district office to determine the status of Clean Water Act Section 401 water quality certification and/or Coastal authorization under one or more NWPs, or who is currently relying on an existing or prior permit authorization under one or more NWPs, has been and is on notice that all of the provisions of 33 CFR §§ 330.1 through 330.6 apply to every NWP authorization. Note especially 33 CFR § 330.5 relating to the modification, suspension, or revocation of any NWP authorization.

1. Navigation.

(a) No activity may cause more than a minimal adverse effect on navigation.

(b) Any safety lights and signals prescribed by the U.S. Coast Guard, through regulations or otherwise, must be installed and maintained at the permittee's expense on authorized facilities in navigable waters of the United States.

(c) The permittee understands and agrees that, if future operations by the United States require the removal, relocation, or other alteration, of the structure or work herein authorized, or if, in the opinion of the Secretary of the Army or his authorized representative, said structure or work shall cause unreasonable obstruction to the free navigation of the navigable waters, the permittee will be required, upon due notice from the Corps of Engineers, to remove, relocate, or alter the structural work or obstructions caused thereby, without expense to the United States. No claim shall be made against the United States on account of any such removal or alteration.

2. Aquatic Life Movements. No activity may substantially disrupt the necessary life cycle movements of those species of aquatic life indigenous to the waterbody, including those species that normally migrate through the area, unless the activity's primary purpose is to impound water. All permanent and temporary crossings of waterbodies shall be suitably culverted, bridged, or otherwise designed and constructed to maintain low flows to sustain the movement of those aquatic species. If a bottomless culvert cannot be used, then the crossing should be designed and constructed to minimize adverse effects to aquatic life movements.

3. Spawning Areas. Activities in spawning areas during spawning seasons must be avoided to the maximum extent practicable. Activities that result in the physical destruction (e.g., through excavation, fill, or downstream smothering by substantial turbidity) of an important spawning area are not authorized.

4. Migratory Bird Breeding Areas. Activities in waters of the United States that serve as breeding areas for migratory birds must be avoided to the maximum extent practicable.

5. Shellfish Beds. No activity may occur in areas of concentrated shellfish populations, unless the activity is directly related to a shellfish harvesting activity authorized by NWPs 4 and 48, or is a shellfish seeding or habitat restoration activity authorized by NWP 27.

6. Suitable Material. No activity may use unsuitable material (e.g., trash, debris, car bodies, asphalt, etc.). Material used for construction or discharged must be free from toxic pollutants in toxic amounts (see section 307 of the Clean Water Act).

7. Water Supply Intakes. No activity may occur in the proximity of a public water supply intake, except where the activity is for the repair or improvement of public water supply intake structures or adjacent bank stabilization.

8. Adverse Effects from Impoundments. If the activity creates an impoundment of water, adverse effects to the aquatic system due to accelerating the passage of water, and/or restricting its flow must be minimized to the maximum extent practicable.

9. Management of Water Flows. To the maximum extent practicable, the pre-construction course, condition, capacity, and location of open waters must be maintained for each activity, including stream channelization, storm water management activities, and temporary and permanent road crossings, except as provided below. The activity must be constructed to withstand expected high flows. The activity must not restrict or impede the passage of normal or high flows, unless the primary purpose of the activity is to impound water or manage high flows. The activity may alter the pre-construction course, condition, capacity, and location of open waters if it benefits the aquatic environment (e.g., stream restoration or relocation activities).

10. Fills Within 100-Year Floodplains. The activity must comply with applicable FEMA-approved state or local floodplain management requirements.

11. Equipment. Heavy equipment working in wetlands or mudflats must be placed on mats, or other measures must be taken to minimize soil disturbance.

12. Soil Erosion and Sediment Controls. Appropriate soil erosion and sediment controls must be used and maintained in effective operating condition during construction, and all exposed soil and other fills, as well as any work below the ordinary high water mark or high tide line, must be permanently stabilized at the earliest practicable date. Permittees are encouraged to perform work within waters of the United States during periods of low-flow or no-flow, or during low tides.

13. Removal of Temporary Fills. Temporary fills must be removed in their entirety and the affected areas returned to pre-construction elevations. The affected areas must be revegetated, as appropriate.

14. Proper Maintenance. Any authorized structure or fill shall be properly maintained, including maintenance to ensure public safety and compliance with applicable NWP general conditions, as well as any activity-specific conditions added by the district engineer to an NWP authorization.

15. Single and Complete Project. The activity must be a single and complete project. The same NWP cannot be used more than once for the same single and complete project.

16. Wild and Scenic Rivers.

(a) No NWP activity may occur in a component of the National Wild and Scenic River System, or in a river officially designated by Congress as a "study river" for possible inclusion in the system while the river is in an official study status, unless the appropriate Federal agency with direct management responsibility for such river, has determined in writing that the proposed activity will not adversely affect the Wild and Scenic River designation or study status.

(b) If a proposed NWP activity will occur in a component of the National Wild and Scenic River System, or in a river officially designated by Congress as a "study river" for possible inclusion in the system while the river is in an official study status, the permittee must submit a pre-construction notification (see general condition 32). The district engineer will coordinate the PCN with the Federal agency with direct management responsibility for that river. The permittee shall not begin the NWP

activity until notified by the district engineer that the Federal agency with direct management responsibility for that river has determined in writing that the proposed NWP activity will not adversely affect the Wild and Scenic River designation or study status.

(c) Information on Wild and Scenic Rivers may be obtained from the appropriate Federal land management agency responsible for the designated Wild and Scenic River or study river (e.g., National Park Service, U.S. Forest Service, Bureau of Land Management, U.S. Fish and Wildlife Service). Information on these rivers is also available at: <http://www.rivers.gov/>.

17. Tribal Rights. No NWP activity may cause more than minimal adverse effects on tribal rights (including treaty rights), protected tribal resources, or tribal lands.

18. Endangered Species.

(a) No activity is authorized under any NWP which is likely to directly or indirectly jeopardize the continued existence of a threatened or endangered species or a species proposed for such designation, as identified under the Federal Endangered Species Act (ESA), or which will directly or indirectly destroy or adversely modify the critical habitat of such species. No activity is authorized under any NWP which "may affect" a listed species or critical habitat, unless ESA section 7 consultation addressing the effects of the proposed activity has been completed. Direct effects are the immediate effects on listed species and critical habitat caused by the NWP activity. Indirect effects are those effects on listed species and critical habitat that are caused by the NWP activity and are later in time, but still are reasonably certain to occur.

(b) Federal agencies should follow their own procedures for complying with the requirements of the ESA. If pre-construction notification is required for the proposed activity, the Federal permittee must provide the district engineer with the appropriate documentation to demonstrate compliance with those requirements. The district engineer will verify that the appropriate documentation has been submitted. If the appropriate documentation has not been submitted, additional ESA section 7 consultation may be necessary for the activity and the respective federal agency would be responsible for fulfilling its obligation under section 7 of the ESA.

(c) Non-federal permittees must submit a pre-construction notification to the district engineer if any listed species or designated critical habitat might be affected or is in the vicinity of the activity, or if the activity is located in designated critical habitat, and shall not begin work on the activity until notified by the district engineer that the requirements of the ESA have been satisfied and that the activity is authorized. For activities that might affect Federally-listed endangered or threatened species or designated critical habitat, the pre-construction notification must include the name(s) of the endangered or threatened species that might be affected by the proposed activity or that utilize the designated critical habitat that might be affected by the proposed activity. The district engineer will determine whether the proposed activity "may affect" or will have "no effect" to listed species and designated critical habitat and will notify the non-Federal applicant of the Corps' determination within 45 days of receipt of a complete pre-construction notification. In cases where the non-Federal applicant has identified listed species or critical habitat that might be affected or is in the vicinity of the activity, and has so notified the Corps, the applicant shall not begin work until the Corps has provided notification that the proposed activity will have "no effect" on listed species or critical habitat, or until ESA section 7 consultation has been

completed. If the non-Federal applicant has not heard back from the Corps within 45 days, the applicant must still wait for notification from the Corps.

(d) As a result of formal or informal consultation with the FWS or NMFS the district engineer may add species-specific permit conditions to the NWP.

(e) Authorization of an activity by an NWP does not authorize the "take" of a threatened or endangered species as defined under the ESA. In the absence of separate authorization (e.g., an ESA Section 10 Permit, a Biological Opinion with "incidental take" provisions, etc.) from the FWS or the NMFS, the Endangered Species Act prohibits any person subject to the jurisdiction of the United States to take a listed species, where "take" means to harass, harm, pursue, hunt, shoot, wound, kill, trap, capture, or collect, or to attempt to engage in any such conduct. The word "harm" in the definition of "take" means an act which actually kills or injures wildlife. Such an act may include significant habitat modification or degradation where it actually kills or injures wildlife by significantly impairing essential behavioral patterns, including breeding, feeding or sheltering.

(f) If the non-federal permittee has a valid ESA section 10(a)(1)(B) incidental take permit with an approved Habitat Conservation Plan for a project or a group of projects that includes the proposed NWP activity, the non-federal applicant should provide a copy of that ESA section 10(a)(1)(B) permit with the PCN required by paragraph (c) of this general condition. The district engineer will coordinate with the agency that issued the ESA section 10(a)(1)(B) permit to determine whether the proposed NWP activity and the associated incidental take were considered in the internal ESA section 7 consultation conducted for the ESA section 10(a)(1)(B) permit. If that coordination results in concurrence from the agency that the proposed NWP activity and the associated incidental take were considered in the internal ESA section 7 consultation for the ESA section 10(a)(1)(B) permit, the district engineer does not need to conduct a separate ESA section 7 consultation for the proposed NWP activity. The district engineer will notify the non-federal applicant within 45 days of receipt of a complete pre-construction notification whether the ESA section 10(a)(1)(B) permit covers the proposed NWP activity or whether additional ESA section 7 consultation is required.

(g) Information on the location of threatened and endangered species and their critical habitat can be obtained directly from the offices of the FWS and NMFS or their World Wide Web pages at <http://www.fws.gov/> or <http://www.fws.gov/ipac> and <http://www.nmfs.noaa.gov/pr/species/esa/> respectively.

19. Migratory Birds and Bald and Golden Eagles. The permittee is responsible for ensuring their action complies with the Migratory Bird Treaty Act and the Bald and Golden Eagle Protection Act. The permittee is responsible for contacting appropriate local office of the U.S. Fish and Wildlife Service to determine applicable measures to reduce impacts to migratory birds or eagles, including whether "incidental take" permits are necessary and available under the Migratory Bird Treaty Act or Bald and Golden Eagle Protection Act for a particular activity.

20. Historic Properties.

(a) In cases where the district engineer determines that the activity may have the potential to cause effects to properties listed, or eligible for listing, in the National Register of Historic Places, the activity is not authorized, until the requirements of Section 106 of the National Historic Preservation Act (NHPA) have been satisfied.

(b) Federal permittees should follow their own procedures for complying with the requirements of section 106 of the National Historic Preservation Act. If pre-

construction notification is required for the proposed NWP activity, the Federal permittee must provide the district engineer with the appropriate documentation to demonstrate compliance with those requirements. The district engineer will verify that the appropriate documentation has been submitted. If the appropriate documentation is not submitted, then additional consultation under section 106 may be necessary. The respective federal agency is responsible for fulfilling its obligation to comply with section 106.

(c) Non-federal permittees must submit a pre-construction notification to the district engineer if the NWP activity might have the potential to cause effects to any historic properties listed on, determined to be eligible for listing on, or potentially eligible for listing on the National Register of Historic Places, including previously unidentified properties. For such activities, the pre-construction notification must state which historic properties might have the potential to be affected by the proposed NWP activity or include a vicinity map indicating the location of the historic properties or the potential for the presence of historic properties. Assistance regarding information on the location of, or potential for, the presence of historic properties can be sought from the State Historic Preservation Officer, Tribal Historic Preservation Officer, or designated tribal representative, as appropriate, and the National Register of Historic Places (see 33 CFR 330.4(g)). When reviewing pre-construction notifications, district engineers will comply with the current procedures for addressing the requirements of section 106 of the National Historic Preservation Act. The district engineer shall make a reasonable and good faith effort to carry out appropriate identification efforts, which may include background research, consultation, oral history interviews, sample field investigation, and field survey. Based on the information submitted in the PCN and these identification efforts, the district engineer shall determine whether the proposed NWP activity has the potential to cause effects on the historic properties. Section 106 consultation is not required when the district engineer determines that the activity does not have the potential to cause effects on historic properties (see 36 CFR 800.3(a)). Section 106 consultation is required when the district engineer determines that the activity has the potential to cause effects on historic properties. The district engineer will conduct consultation with consulting parties identified under 36 CFR 800.2(c) when he or she makes any of the following effect determinations for the purposes of section 106 of the NHPA: no historic properties affected, no adverse effect, or adverse effect. Where the non-Federal applicant has identified historic properties on which the activity might have the potential to cause effects and so notified the Corps, the non-Federal applicant shall not begin the activity until notified by the district engineer either that the activity has no potential to cause effects to historic properties or that NHPA section 106 consultation has been completed.

(d) For non-federal permittees, the district engineer will notify the prospective permittee within 45 days of receipt of a complete pre-construction notification whether NHPA section 106 consultation is required. If NHPA section 106 consultation is required, the district engineer will notify the non-Federal applicant that he or she cannot begin the activity until section 106 consultation is completed. If the non-Federal applicant has not heard back from the Corps within 45 days, the applicant must still wait for notification from the Corps.

(e) Prospective permittees should be aware that section 110k of the NHPA (54 U.S.C. 306113) prevents the Corps from granting a permit or other assistance to an applicant who, with intent to avoid the requirements of section 106 of the NHPA, has intentionally significantly adversely affected a historic property to which the permit would relate, or having legal power to prevent it, allowed such significant adverse

effect to occur, unless the Corps, after consultation with the Advisory Council on Historic Preservation (ACHP), determines that circumstances justify granting such assistance despite the adverse effect created or permitted by the applicant. If circumstances justify granting the assistance, the Corps is required to notify the ACHP and provide documentation specifying the circumstances, the degree of damage to the integrity of any historic properties affected, and proposed mitigation. This documentation must include any views obtained from the applicant, SHPO/THPO, appropriate Indian tribes if the undertaking occurs on or affects historic properties on tribal lands or affects properties of interest to those tribes, and other parties known to have a legitimate interest in the impacts to the permitted activity on historic properties.

21. Discovery of Previously Unknown Remains and Artifacts. If you discover any previously unknown historic, cultural or archeological remains and artifacts while accomplishing the activity authorized by this permit, you must immediately notify the district engineer of what you have found, and to the maximum extent practicable, avoid construction activities that may affect the remains and artifacts until the required coordination has been completed. The district engineer will initiate the Federal, Tribal, and state coordination required to determine if the items or remains warrant a recovery effort or if the site is eligible for listing in the National Register of Historic Places.

22. Designated Critical Resource Waters. Critical resource waters include, NOAA-managed marine sanctuaries and marine monuments, and National Estuarine Research Reserves. The district engineer may designate, after notice and opportunity for public comment, additional waters officially designated by a state as having particular environmental or ecological significance, such as outstanding national resource waters or state natural heritage sites. The district engineer may also designate additional critical resource waters after notice and opportunity for public comment.

(a) Discharges of dredged or fill material into waters of the United States are not authorized by NWPs 7, 12, 14, 16, 17, 21, 29, 31, 35, 39, 40, 42, 43, 44, 49, 50, 51, and 52 for any activity within, or directly affecting, critical resource waters, including wetlands adjacent to such waters.

(b) For NWPs 3, 8, 10, 13, 15, 18, 19, 22, 23, 25, 27, 28, 30, 33, 34, 36, 37, 38, and 54, notification is required in accordance with general condition 32, for any activity proposed in the designated critical resource waters including wetlands adjacent to those waters. The district engineer may authorize activities under these NWPs only after it is determined that the impacts to the critical resource waters will be no more than minimal.

23. Mitigation. The district engineer will consider the following factors when determining appropriate and practicable mitigation necessary to ensure that the individual and cumulative adverse environmental effects are no more than minimal:

(a) The activity must be designed and constructed to avoid and minimize adverse effects, both temporary and permanent, to waters of the United States to the maximum extent practicable at the project site (i.e., on site).

(b) Mitigation in all its forms (avoiding, minimizing, rectifying, reducing, or compensating for resource losses) will be required to the extent necessary to ensure that the individual and cumulative adverse environmental effects are no more than minimal.

(c) Compensatory mitigation at a minimum one-for-one ratio will be required for all wetland losses that exceed 1/10-acre and require pre-construction notification, unless the district engineer determines in writing that either some other form of mitigation would be more environmentally appropriate or the adverse environmental effects of the proposed activity are no more than minimal, and provides an activity-specific waiver of this requirement. For wetland losses of 1/10-acre or less that require pre-construction notification, the district engineer may determine on a case-by-case basis that compensatory mitigation is required to ensure that the activity results in only minimal adverse environmental effects.

(d) For losses of streams or other open waters that require pre-construction notification, the district engineer may require compensatory mitigation to ensure that the activity results in no more than minimal adverse environmental effects. Compensatory mitigation for losses of streams should be provided, if practicable, through stream rehabilitation, enhancement, or preservation, since streams are difficult-to-replace resources (see 33 CFR 332.3(e)(3)).

(e) Compensatory mitigation plans for NWP activities in or near streams or other open waters will normally include a requirement for the restoration or enhancement, maintenance, and legal protection (e.g., conservation easements) of riparian areas next to open waters. In some cases, the restoration or maintenance/protection of riparian areas may be the only compensatory mitigation required. Restored riparian areas should consist of native species. The width of the required riparian area will address documented water quality or aquatic habitat loss concerns. Normally, the riparian area will be 25 to 50 feet wide on each side of the stream, but the district engineer may require slightly wider riparian areas to address documented water quality or habitat loss concerns. If it is not possible to restore or maintain/protect a riparian area on both sides of a stream, or if the waterbody is a lake or coastal waters, then restoring or maintaining/protecting a riparian area along a single bank or shoreline may be sufficient. Where both wetlands and open waters exist on the project site, the district engineer will determine the appropriate compensatory mitigation (e.g., riparian areas and/or wetlands compensation) based on what is best for the aquatic environment on a watershed basis. In cases where riparian areas are determined to be the most appropriate form of minimization or compensatory mitigation, the district engineer may waive or reduce the requirement to provide wetland compensatory mitigation for wetland losses.

(f) Compensatory mitigation projects provided to offset losses of aquatic resources must comply with the applicable provisions of 33 CFR part 332.

(1) The prospective permittee is responsible for proposing an appropriate compensatory mitigation option if compensatory mitigation is necessary to ensure that the activity results in no more than minimal adverse environmental effects. For the NWPs, the preferred mechanism for providing compensatory mitigation is mitigation bank credits or in-lieu fee program credits (see 33 CFR 332.3(b)(2) and (3)). However, if an appropriate number and type of mitigation bank or in-lieu credits are not available at the time the PCN is submitted to the district engineer, the district engineer may approve the use of permittee-responsible mitigation.

(2) The amount of compensatory mitigation required by the district engineer must be sufficient to ensure that the authorized activity results in no more than minimal individual and cumulative adverse environmental effects (see 33 CFR 330.1(e)(3)). (See also 33 CFR 332.3(f)).

(3) Since the likelihood of success is greater and the impacts to potentially valuable uplands are reduced, aquatic resource restoration should be the first compensatory mitigation option considered for permittee-responsible mitigation.

(4) If permittee-responsible mitigation is the proposed option, the prospective permittee is responsible for submitting a mitigation plan. A conceptual or detailed mitigation plan may be used by the district engineer to make the decision on the NWP verification request, but a final mitigation plan that addresses the applicable requirements of 33 CFR 332.4(c)(2) through (14) must be approved by the district engineer before the permittee begins work in waters of the United States, unless the district engineer determines that prior approval of the final mitigation plan is not practicable or not necessary to ensure timely completion of the required compensatory mitigation (see 33 CFR 332.3(k)(3)).

(5) If mitigation bank or in-lieu fee program credits are the proposed option, the mitigation plan only needs to address the baseline conditions at the impact site and the number of credits to be provided.

(6) Compensatory mitigation requirements (e.g., resource type and amount to be provided as compensatory mitigation, site protection, ecological performance standards, monitoring requirements) may be addressed through conditions added to the NWP authorization, instead of components of a compensatory mitigation plan (see 33 CFR 332.4(c)(1)(ii)).

(g) Compensatory mitigation will not be used to increase the acreage losses allowed by the acreage limits of the NWPs. For example, if an NWP has an acreage limit of 1/2-acre, it cannot be used to authorize any NWP activity resulting in the loss of greater than 1/2-acre of waters of the United States, even if compensatory mitigation is provided that replaces or restores some of the lost waters. However, compensatory mitigation can and should be used, as necessary, to ensure that an NWP activity already meeting the established acreage limits also satisfies the no more than minimal impact requirement for the NWPs.

(h) Permittees may propose the use of mitigation banks, in-lieu fee programs, or permittee-responsible mitigation. When developing a compensatory mitigation proposal, the permittee must consider appropriate and practicable options consistent with the framework at 33 CFR 332.3(b). For activities resulting in the loss of marine or estuarine resources, permittee-responsible mitigation may be environmentally preferable if there are no mitigation banks or in-lieu fee programs in the area that have marine or estuarine credits available for sale or transfer to the permittee. For permittee-responsible mitigation, the special conditions of the NWP verification must clearly indicate the party or parties responsible for the implementation and performance of the compensatory mitigation project, and, if required, its long-term management.

(i) Where certain functions and services of waters of the United States are permanently adversely affected by a regulated activity, such as discharges of dredged or fill material into waters of the United States that will convert a forested or scrub-shrub wetland to a herbaceous wetland in a permanently maintained utility line right-of-way, mitigation may be required to reduce the adverse environmental effects of the activity to the no more than minimal level.

24. Safety of Impoundment Structures. To ensure that all impoundment structures are safely designed, the district engineer may require non-Federal applicants to demonstrate that the structures comply with established state dam safety criteria or have been designed by qualified persons. The district engineer may also require

documentation that the design has been independently reviewed by similarly qualified persons, and appropriate modifications made to ensure safety.

25. Water Quality. Where States and authorized Tribes, or EPA where applicable, have not previously certified compliance of an NWP with CWA section 401, individual 401 Water Quality Certification must be obtained or waived (see 33 CFR 330.4(c)). The district engineer or State or Tribe may require additional water quality management measures to ensure that the authorized activity does not result in more than minimal degradation of water quality.

26. Coastal Zone Management. In coastal states where an NWP has not previously received a state coastal zone management consistency concurrence, an individual state coastal zone management consistency concurrence must be obtained, or a presumption of concurrence must occur (see 33 CFR 330.4(d)). The district engineer or a State may require additional measures to ensure that the authorized activity is consistent with state coastal zone management requirements.

27. Regional and Case-By-Case Conditions. The activity must comply with any regional conditions that may have been added by the Division Engineer (see 33 CFR 330.4(e)) and with any case specific conditions added by the Corps or by the state, Indian Tribe, or U.S. EPA in its section 401 Water Quality Certification, or by the state in its Coastal Zone Management Act consistency determination.

28. Use of Multiple Nationwide Permits. The use of more than one NWP for a single and complete project is prohibited, except when the acreage loss of waters of the United States authorized by the NWPs does not exceed the acreage limit of the NWP with the highest specified acreage limit. For example, if a road crossing over tidal waters is constructed under NWP 14, with associated bank stabilization authorized by NWP 13, the maximum acreage loss of waters of the United States for the total project cannot exceed 1/3-acre.

29. Transfer of Nationwide Permit Verifications. If the permittee sells the property associated with a nationwide permit verification, the permittee may transfer the nationwide permit verification to the new owner by submitting a letter to the appropriate Corps district office to validate the transfer. A copy of the nationwide permit verification must be attached to the letter, and the letter must contain the following statement and signature:

"When the structures or work authorized by this nationwide permit are still in existence at the time the property is transferred, the terms and conditions of this nationwide permit, including any special conditions, will continue to be binding on the new owner(s) of the property. To validate the transfer of this nationwide permit and the associated liabilities associated with compliance with its terms and conditions, have the transferee sign and date below."

(Transferee)

(Date)

30. Compliance Certification. Each permittee who receives an NWP verification letter from the Corps must provide a signed certification documenting completion of the authorized activity and implementation of any required compensatory mitigation. The success of any required permittee-responsible mitigation, including the achievement of ecological performance standards, will be addressed separately by the district engineer. The Corps will provide the permittee the certification document with the NWP verification letter. The certification document will include:

(a) A statement that the authorized activity was done in accordance with the NWP authorization, including any general, regional, or activity-specific conditions;

(b) A statement that the implementation of any required compensatory mitigation was completed in accordance with the permit conditions. If credits from a mitigation bank or in-lieu fee program are used to satisfy the compensatory mitigation requirements, the certification must include the documentation required by 33 CFR 332.3(l)(3) to confirm that the permittee secured the appropriate number and resource type of credits; and

(c) The signature of the permittee certifying the completion of the activity and mitigation.

The completed certification document must be submitted to the district engineer within 30 days of completion of the authorized activity or the implementation of any required compensatory mitigation, whichever occurs later.

31. Activities Affecting Structures or Works Built by the United States. If an NWP activity also requires permission from the Corps pursuant to 33 U.S.C. 408 because it will alter or temporarily or permanently occupy or use a U.S. Army Corps of Engineers (USACE) federally authorized Civil Works project (a "USACE project"), the prospective permittee must submit a pre-construction notification. See paragraph (b)(10) of general condition 32. An activity that requires section 408 permission is not authorized by NWP until the appropriate Corps office issues the section 408 permission to alter, occupy, or use the USACE project, and the district engineer issues a written NWP verification.

32. Pre-Construction Notification.

(a) Timing. Where required by the terms of the NWP, the prospective permittee must notify the district engineer by submitting a pre-construction notification (PCN) as early as possible. The district engineer must determine if the PCN is complete within 30 calendar days of the date of receipt and, if the PCN is determined to be incomplete, notify the prospective permittee within that 30 day period to request the additional information necessary to make the PCN complete. The request must specify the information needed to make the PCN complete. As a general rule, district engineers will request additional information necessary to make the PCN complete only once. However, if the prospective permittee does not provide all of the requested information, then the district engineer will notify the prospective permittee that the PCN is still incomplete and the PCN review process will not commence until all of the requested information has been received by the district engineer. The prospective permittee shall not begin the activity until either:

(1) He or she is notified in writing by the district engineer that the activity may proceed under the NWP with any special conditions imposed by the district or division engineer; or

(2) 45 calendar days have passed from the district engineer's receipt of the complete PCN and the prospective permittee has not received written notice from the district or division engineer. However, if the permittee was required to notify the Corps pursuant to general condition 18 that listed species or critical habitat might be affected or are in the vicinity of the activity, or to notify the Corps pursuant to general condition 20 that the activity might have the potential to cause effects to historic properties, the permittee cannot begin the activity until receiving written notification from the Corps that there is "no effect" on listed species or "no potential to cause effects" on historic properties, or that any consultation required under Section 7 of the Endangered Species Act (see 33 CFR 330.4(f)) and/or section 106 of the National Historic Preservation Act (see 33 CFR 330.4(g)) has been completed. Also, work cannot begin under NWPs 21, 49, or 50 until the permittee has received written approval from the Corps. If the proposed activity requires a written waiver to exceed specified limits of an NWP, the permittee may not begin the activity until the district engineer issues the waiver. If the district or division engineer notifies the permittee in writing that an individual permit is required within 45 calendar days of receipt of a complete PCN, the permittee cannot begin the activity until an individual permit has been obtained. Subsequently, the permittee's right to proceed under the NWP may be modified, suspended, or revoked only in accordance with the procedure set forth in 33 CFR 330.5(d)(2).

(b) Contents of Pre-Construction Notification: The PCN must be in writing and include the following information:

(1) Name, address and telephone numbers of the prospective permittee;

(2) Location of the proposed activity;

(3) Identify the specific NWP or NWP(s) the prospective permittee wants to use to authorize the proposed activity;

(4) A description of the proposed activity; the activity's purpose; direct and indirect adverse environmental effects the activity would cause, including the anticipated amount of loss of wetlands, other special aquatic sites, and other waters expected to result from the NWP activity, in acres, linear feet, or other appropriate unit of measure; a description of any proposed mitigation measures intended to reduce the adverse environmental effects caused by the proposed activity; and any other NWP(s), regional general permit(s), or individual permit(s) used or intended to be used to authorize any part of the proposed project or any related activity, including other separate and distant crossings for linear projects that require Department of the Army authorization but do not require pre-construction notification. The description of the proposed activity and any proposed mitigation measures should be sufficiently detailed to allow the district engineer to determine that the adverse environmental effects of the activity will be no more than minimal and to determine the need for compensatory mitigation or other mitigation measures. For single and complete linear projects, the PCN must include the quantity of anticipated losses of wetlands, other special aquatic sites, and other waters for each single and complete crossing of those wetlands, other special aquatic sites, and other waters. Sketches should be provided when necessary to show that the activity complies with the terms of the NWP. (Sketches usually clarify the activity and when provided results in a quicker decision. Sketches should contain sufficient detail to provide an illustrative description of the proposed

activity (e.g., a conceptual plan), but do not need to be detailed engineering plans);

(5) The PCN must include a delineation of wetlands, other special aquatic sites, and other waters, such as lakes and ponds, and perennial, intermittent, and ephemeral streams, on the project site. Wetland delineations must be prepared in accordance with the current method required by the Corps. The permittee may ask the Corps to delineate the special aquatic sites and other waters on the project site, but there may be a delay if the Corps does the delineation, especially if the project site is large or contains many wetlands, other special aquatic sites, and other waters. Furthermore, the 45 day period will not start until the delineation has been submitted to or completed by the Corps, as appropriate;

(6) If the proposed activity will result in the loss of greater than 1/10-acre of wetlands and a PCN is required, the prospective permittee must submit a statement describing how the mitigation requirement will be satisfied, or explaining why the adverse environmental effects are no more than minimal and why compensatory mitigation should not be required. As an alternative, the prospective permittee may submit a conceptual or detailed mitigation plan.

(7) For non-Federal permittees, if any listed species or designated critical habitat might be affected or is in the vicinity of the activity, or if the activity is located in designated critical habitat, the PCN must include the name(s) of those endangered or threatened species that might be affected by the proposed activity or utilize the designated critical habitat that might be affected by the proposed activity. For NWP activities that require pre-construction notification, Federal permittees must provide documentation demonstrating compliance with the Endangered Species Act;

(8) For non-Federal permittees, if the NWP activity might have the potential to cause effects to a historic property listed on, determined to be eligible for listing on, or potentially eligible for listing on, the National Register of Historic Places, the PCN must state which historic property might have the potential to be affected by the proposed activity or include a vicinity map indicating the location of the historic property. For NWP activities that require pre-construction notification, Federal permittees must provide documentation demonstrating compliance with section 106 of the National Historic Preservation Act;

(9) For an activity that will occur in a component of the National Wild and Scenic River System, or in a river officially designated by Congress as a "study river" for possible inclusion in the system while the river is in an official study status, the PCN must identify the Wild and Scenic River or the "study river" (see general condition 16); and

(10) For an activity that requires permission from the Corps pursuant to 33 U.S.C. 408 because it will alter or temporarily or permanently occupy or use a U.S. Army Corps of Engineers federally authorized civil works project, the pre-construction notification must include a statement confirming that the project proponent has submitted a written request for section 408 permission from the Corps office having jurisdiction over that USACE project.

(c) Form of Pre-Construction Notification: The standard individual permit application form (Form ENG 4345) may be used, but the completed application form must clearly indicate that it is an NWP PCN and must include all of the applicable information required in paragraphs (b)(1) through (10) of this general

condition. A letter containing the required information may also be used.

Applicants may provide electronic files of PCNs and supporting materials if the district engineer has established tools and procedures for electronic submittals.

(d) Agency Coordination:

(1) The district engineer will consider any comments from Federal and state agencies concerning the proposed activity's compliance with the terms and conditions of the NWPs and the need for mitigation to reduce the activity's adverse environmental effects so that they are no more than minimal.

(2) Agency coordination is required for: (i) all NWP activities that require pre-construction notification and result in the loss of greater than 1/2-acre of waters of the United States; (ii) NWP 21, 29, 39, 40, 42, 43, 44, 50, 51, and 52 activities that require pre-construction notification and will result in the loss of greater than 300 linear feet of stream bed; (iii) NWP 13 activities in excess of 500 linear feet, fills greater than one cubic yard per running foot, or involve discharges of dredged or fill material into special aquatic sites; and (iv) NWP 54 activities in excess of 500 linear feet, or that extend into the waterbody more than 30 feet from the mean low water line in tidal waters or the ordinary high water mark in the Great Lakes.

(3) When agency coordination is required, the district engineer will immediately provide (e.g., via e-mail, facsimile transmission, overnight mail, or other expeditious manner) a copy of the complete PCN to the appropriate Federal or state offices (FWS, state natural resource or water quality agency, EPA, and, if appropriate, the NMFS). With the exception of NWP 37, these agencies will have 10 calendar days from the date the material is transmitted to notify the district engineer via telephone, facsimile transmission, or e-mail that they intend to provide substantive, site-specific comments. The comments must explain why the agency believes the adverse environmental effects will be more than minimal. If so contacted by an agency, the district engineer will wait an additional 15 calendar days before making a decision on the pre-construction notification. The district engineer will fully consider agency comments received within the specified time frame concerning the proposed activity's compliance with the terms and conditions of the NWPs, including the need for mitigation to ensure the net adverse environmental effects of the proposed activity are no more than minimal. The district engineer will provide no response to the resource agency, except as provided below. The district engineer will indicate in the administrative record associated with each pre-construction notification that the resource agencies' concerns were considered. For NWP 37, the emergency watershed protection and rehabilitation activity may proceed immediately in cases where there is an unacceptable hazard to life or a significant loss of property or economic hardship will occur. The district engineer will consider any comments received to decide whether the NWP 37 authorization should be modified, suspended, or revoked in accordance with the procedures at 33 CFR 330.5.

(4) In cases of where the prospective permittee is not a Federal agency, the district engineer will provide a response to NMFS within 30 calendar days of receipt of any Essential Fish Habitat conservation recommendations, as required by section 305(b)(4)(B) of the Magnuson-Stevens Fishery Conservation and Management Act.

(5) Applicants are encouraged to provide the Corps with either electronic files or multiple copies of pre-construction notifications to expedite agency coordination.

DISTRICT ENGINEER'S DECISION:

1. In reviewing the PCN for the proposed activity, the district engineer will determine whether the activity authorized by the NWP will result in more than minimal individual or cumulative adverse environmental effects or may be contrary to the public interest. If a project proponent requests authorization by a specific NWP, the district engineer should issue the NWP verification for that activity if it meets the terms and conditions of that NWP, unless he or she determines, after considering mitigation, that the proposed activity will result in more than minimal individual and cumulative adverse effects on the aquatic environment and other aspects of the public interest and exercises discretionary authority to require an individual permit for the proposed activity. For a linear project, this determination will include an evaluation of the individual crossings of waters of the United States to determine whether they individually satisfy the terms and conditions of the NWP(s), as well as the cumulative effects caused by all of the crossings authorized by NWP. If an applicant requests a waiver of the 300 linear foot limit on impacts to streams or of an otherwise applicable limit, as provided for in NWPs 13, 21, 29, 36, 39, 40, 42, 43, 44, 50, 51, 52, or 54, the district engineer will only grant the waiver upon a written determination that the NWP activity will result in only minimal individual and cumulative adverse environmental effects. For those NWPs that have a waivable 300 linear foot limit for losses of intermittent and ephemeral stream bed and a 1/2-acre limit (i.e., NWPs 21, 29, 39, 40, 42, 43, 44, 50, 51, and 52), the loss of intermittent and ephemeral stream bed, plus any other losses of jurisdictional waters and wetlands, cannot exceed 1/2-acre.

2. When making minimal adverse environmental effects determinations the district engineer will consider the direct and indirect effects caused by the NWP activity. He or she will also consider the cumulative adverse environmental effects caused by activities authorized by NWP and whether those cumulative adverse environmental effects are no more than minimal. The district engineer will also consider site specific factors, such as the environmental setting in the vicinity of the NWP activity, the type of resource that will be affected by the NWP activity, the functions provided by the aquatic resources that will be affected by the NWP activity, the degree or magnitude to which the aquatic resources perform those functions, the extent that aquatic resource functions will be lost as a result of the NWP activity (e.g., partial or complete loss), the duration of the adverse effects (temporary or permanent), the importance of the aquatic resource functions to the region (e.g., watershed or ecoregion), and mitigation required by the district engineer. If an appropriate functional or condition assessment method is available and practicable to use, that assessment method may be used by the district engineer to assist in the minimal adverse environmental effects determination. The district engineer may add case-specific special conditions to the NWP authorization to address site-specific environmental concerns.

3. If the proposed activity requires a PCN and will result in a loss of greater than 1/10-acre of wetlands, the prospective permittee should submit a mitigation proposal with the PCN. Applicants may also propose compensatory mitigation for NWP activities with smaller impacts, or for impacts to other types of waters (e.g., streams). The district engineer will consider any proposed compensatory mitigation or other

mitigation measures the applicant has included in the proposal in determining whether the net adverse environmental effects of the proposed activity are no more than minimal. The compensatory mitigation proposal may be either conceptual or detailed. If the district engineer determines that the activity complies with the terms and conditions of the NWP and that the adverse environmental effects are no more than minimal, after considering mitigation, the district engineer will notify the permittee and include any activity-specific conditions in the NWP verification the district engineer deems necessary. Conditions for compensatory mitigation requirements must comply with the appropriate provisions at 33 CFR 332.3(k). The district engineer must approve the final mitigation plan before the permittee commences work in waters of the United States, unless the district engineer determines that prior approval of the final mitigation plan is not practicable or not necessary to ensure timely completion of the required compensatory mitigation. If the prospective permittee elects to submit a compensatory mitigation plan with the PCN, the district engineer will expeditiously review the proposed compensatory mitigation plan. The district engineer must review the proposed compensatory mitigation plan within 45 calendar days of receiving a complete PCN and determine whether the proposed mitigation would ensure the NWP activity results in no more than minimal adverse environmental effects. If the net adverse environmental effects of the NWP activity (after consideration of the mitigation proposal) are determined by the district engineer to be no more than minimal, the district engineer will provide a timely written response to the applicant. The response will state that the NWP activity can proceed under the terms and conditions of the NWP, including any activity-specific conditions added to the NWP authorization by the district engineer.

4. If the district engineer determines that the adverse environmental effects of the proposed activity are more than minimal, then the district engineer will notify the applicant either: (a) that the activity does not qualify for authorization under the NWP and instruct the applicant on the procedures to seek authorization under an individual permit; (b) that the activity is authorized under the NWP subject to the applicant's submission of a mitigation plan that would reduce the adverse environmental effects so that they are no more than minimal; or (c) that the activity is authorized under the NWP with specific modifications or conditions. Where the district engineer determines that mitigation is required to ensure no more than minimal adverse environmental effects, the activity will be authorized within the 45-day PCN period (unless additional time is required to comply with general conditions 18, 20, and/or 31, or to evaluate PCNs for activities authorized by NWPs 21, 49, and 50), with activity-specific conditions that state the mitigation requirements. The authorization will include the necessary conceptual or detailed mitigation plan or a requirement that the applicant submit a mitigation plan that would reduce the adverse environmental effects so that they are no more than minimal. When compensatory mitigation is required, no work in waters of the United States may occur until the district engineer has approved a specific mitigation plan or has determined that prior approval of a final mitigation plan is not practicable or not necessary to ensure timely completion of the required compensatory mitigation.

Further Information:

1. District Engineers have authority to determine if an activity complies with the terms and conditions of an NWP.

2. NWP's do not obviate the need to obtain other federal, state, or local permits, approvals, or authorizations required by law.
3. NWP's do not grant any property rights or exclusive privileges.
4. NWP's do not authorize any injury to the property or rights of others.
5. NWP's do not authorize interference with any existing or proposed Federal project (see general condition 31).

SECTION 401 WATER QUALITY CERTIFICATION (4/7/17):

The State Water Control Board issued conditional §401 Water Quality Certification for NWP 12 as meeting the requirements of the Virginia Water Protection Permit Regulation, which serves as the Commonwealth's §401 Water Quality Certification, provided that: (1) the activities are not associated with a surface water withdrawal or the transport of non-potable raw surface water, except for the purpose of hydrostatic testing and when the associated discharges are authorized by a VPDES permit, if required; (2) any compensatory mitigation meets the requirements in the Code of Virginia, Section 62.1-44.15:23 A through C, except in the absence of same river watershed alternatives in Hydrologic Unit Codes (HUC) 02040303 and 02040304, single family dwellings or locality projects may use compensatory mitigation in HUC 02080102, 02080108, 02080110, or 02080111 in Virginia; (3) temporary diversions of surface water associated with "pump arounds" during the construction of utility crossings are specifically allowed.

COASTAL ZONE MANAGEMENT ACT CONSISTENCY DETERMINATION (4/5/17):

Based on the comments submitted by the agencies administering the enforceable policies of the Virginia CZM Program, DEQ concurs that the 2017 NWP's and Virginia Regional Conditions as proposed, are consistent with the Virginia CZM Program provided the following conditions, discussed below, are satisfied:

- 1) Prior to construction, applicants shall obtain all required permits and approvals for activities to be performed that are applicable to the Virginia CZM Program's enforceable policies, and that applicants adhere to all the conditions contained therein.

The Virginia Marine Resources Commission's (VMRC) concurrence of consistency with regard to the fisheries management, subaqueous lands management, wetlands management, and dunes management enforceable policies is based on the recognition that prospective permittees may be required to obtain additional state and/or local approvals from the VMRC and/or the local wetlands board prior to commencement of work in both tidal and nontidal waters under the agency's jurisdiction. Such approvals must precede implementation of the projects.

- 2) The DEQ Office of Wetlands and Stream Protection (OWSP) has provided §401 Clean Water Act (CWA) Water Quality Certification for the 2017 NWP's and Regional Conditions, applicable to the wetlands management and point source pollution control enforceable policies of the Virginia CZM Program. The activities that qualify for the NWP's must meet the requirements of DEQ's Virginia Water Protection Permit Regulation (9 VAC 25-210-130) and the permittee must abide by the conditions of the NWP. DEQ-OWSP has identified specific NWP exceptions. DEQ will process an individual application for a permit or a certificate or otherwise take action pursuant to 9

VAC 25-210-80 et seq. for those activities covered by an NWP's that have not received blanket §401 CWA Water Quality Certification.

The Corps should forward pre-construction notifications to DEQ for applicants that do not comply with or cannot meet the conditions of the §401 CWA Water Quality Certification. Further, the Commonwealth reserves its right to require an individual application for a permit or a certificate or otherwise take action on any specific project that could otherwise be covered under any of the NWP's when it determines on a case-by-case basis that concerns for water quality and the aquatic environment so indicate.

In accordance with the Federal Consistency Regulations at 15 CFR Part 930, section 930.4, this conditional concurrence is based on the applicants demonstrating to the Corps that they have obtained, or will obtain, all necessary authorizations prior to implementing a project which qualifies for a NWP. If the requirements of section 930.4, sub-paragraphs (a)(1) through (a)(3) are not met, this conditional concurrence becomes an objection under 15 CFR Part 930, section 940.43.



U.S. Army Corps
Of Engineers
Norfolk District

**CERTIFICATE OF COMPLIANCE
WITH
ARMY CORPS OF ENGINEERS PERMIT**

Permit Number: NAO-2015-0898
VMRC Number: #2016-0305

Corps Contact: Todd Miller

Name of Permittee: Mountain Valley Pipeline

Date of Issuance: December 26, 2017

Permit Type: Nationwide Permit 12

Within 30 days of completion of the activity authorized by this permit and any mitigation required by the permit, sign this certification and return it to the following address:

US Army Corps of Engineers - Norfolk District
Richmond Field Office
Attn: Todd Miller
9100 Arboretum Pkwy, Ste 235
Richmond, VA 23236

Or scan and send via email to todd.m.miller@usace.army.mil

Please note that your permitted activity is subject to a compliance inspection by a U.S. Army Corps of Engineers representative. If you fail to comply with this permit you are subject to permit suspension, modification or revocation.

I hereby certify that the work authorized by the above referenced permit has been completed in accordance with the terms and conditions of the said permit, and required mitigation has been completed in accordance with the permit conditions.

Signature of Permittee

Date



DEPARTMENT OF THE ARMY
US ARMY CORPS OF ENGINEERS
NORFOLK DISTRICT
FORT NORFOLK
803 FRONT STREET
NORFOLK VA 23510-1011

January 23, 2018

Western Virginia Regulatory Section
NAO-2017-0898 / VMRC#'s 2016-0305 and 2017-1609

Mountain Valley Pipeline, LLC
Attn: Mr. Robert Cooper
555 Southpointe Blvd., Suite 200
Canonsburg, Pennsylvania 15317

Dear Mr. Cooper:

This is in regard to your Department of the Army permit verification letter dated December 26, 2018, project number NAO-2015-08998 (VMRC #'s 2016-0305 and 2017-1609) to impact waters of the US (streams and wetlands) to facilitate the installation of pipeline at 383 separate stream crossings and 142 separate wetland crossings within the Commonwealth of Virginia along a 302 mile 42 inch natural gas pipeline known as the Mountain Valley Pipeline. According to clarification you recently sent, cumulatively these activities will permanently impact approximately 4.21 acres of wetlands and 478 linear feet of stream and temporarily impact 28,677 linear feet of stream and 4.77 acres of wetlands. These impacts are depicted on the enclosed drawing entitled "Mountain Valley Pipeline Project Attachment H1 – Wetland and Waterbodies Impact Overview Figure" prepared and submitted on behalf of the applicant by Tetra Tech, Inc. and dated September, 2017 with a revision date of December, 2017(attached).

Your proposed work as outlined above satisfies the criteria contained in the Corps Nationwide Permit 12, attached. The Corps Nationwide Permits were published in the January 6, 2017, Federal Register notice (82 FR 1860) and the regulations governing their use can be found in 33 CFR 330 published in Volume 56, Number 226 of the Federal Register dated November 22, 1991.

This nationwide permit verification is contingent upon the following project specific conditions:

Special Conditions:

1. Compensatory mitigation credit purchase bill of sale shall be submitted to the Corps prior to any wetland impacts. Please submit documentation to todd.m.miller@usace.army.mil
2. All waters and wetlands shall be flagged in the field prior to any construction to prevent accidental impact to resources not necessary for construction.
3. All temporary Stream construction entrances must be removed immediately upon project completion.
4. All stream banks, riparian areas, and wetlands disturbed as a result of this project must be replaced to pre-project contours, stabilized, and re-seeded immediately upon project completion at each crossing.

5. Any properties unavailable for wetland survey prior to application submittal shall be reviewed and submitted to the Corps for incorporation in to our records for the delineation.
6. Any adjustments to impacts based on information gained from updated wetland delineations or construction/plan alteration must be submitted to the Corps for analysis and verification under the NWP 12.
7. As built plans must be submitted to the Corps upon completion of the project.
8. The construction limit of disturbance in wetlands shall be limited to 75 feet. This limitation shall be carried out 50 feet on either side of the wetland to limit impacts to the aquatic resource.
9. One month after the authorized work is completed, and again at the end of the first full growing season (no later than October 31) after the authorized work has been completed you shall inspect all authorized stream and wetland crossings sites that had been temporarily impacted in order to verify that excess fill material has been removed and that the site has been restored to pre-existing conditions and contours. These monitoring events shall be summarized in a single report containing:
 10. a. A statement of whether all excess fill has been removed.
 - b. A description of the status of vegetative growth in the impacted wetlands/stream

Provided the project specific conditions (above) and the Nationwide Permit General Conditions (enclosed) are met, an individual Department of the Army Permit will not be required. In addition, the Virginia Department of Environmental Quality has provided a conditional §401 Water Quality Certification for Nationwide Permit Number 12.

A permit may be required from the Virginia Marine Resources Commission and/or your local wetlands board, and this verification is not valid until you obtain their approval, if necessary. This authorization does not relieve your responsibility to comply with local requirements pursuant to the Chesapeake Bay Preservation Act (CBPA), nor does it supersede local government authority and responsibilities pursuant to the Act. You should contact your local government before you begin work to find out how the CBPA applies to your project.

Enclosed is a "compliance certification" form, which must be signed and returned within 30 days of completion of the project, including any required mitigation. Your signature on this form certifies that you have completed the work in accordance with the nationwide permit terms and conditions.


This verification is valid until the NWP is modified, reissued, or revoked. All of the existing NWPs are scheduled to be modified, reissued, or revoked prior to March 18, 2022. It is incumbent upon you to remain informed of changes to the NWPs. We will issue a public notice when the NWPs are reissued. Furthermore, if you commence or are under contract to commence this activity before the date that the relevant nationwide permit is modified or

revoked, you will have twelve (12) months from the date of the modification or revocation of the NWP to complete the activity under the present terms and conditions of this nationwide permit unless discretionary authority has been exercised on a case-by-case basis to modify, suspend, or revoke the authorization in accordance with 33 CFR 330.4(e) and 33 CFR 330.5 (c) or (d). Project specific conditions listed in this letter continue to remain in effect after the NWP verification expires, unless the district engineer removes those conditions. Activities completed under the authorization of an NWP which was in effect at the time the activity was completed continue to be authorized by that NWP.

In granting an authorization pursuant to this permit, the Norfolk District has relied on the information and data provided by the permittee. If, subsequent to notification by the Corps that a project qualifies for this permit, such information and data prove to be materially false or materially incomplete, the authorization may be suspended or revoked, in whole or in part, and/or the Government may institute appropriate legal proceedings.

If you have any questions and/or concerns about this permit authorization, please contact Todd Miller at (804) 323-3782 or via email at todd.m.miller@usace.army.mil.

Sincerely,

A handwritten signature in black ink, appearing to read 'William T. Walker', written over the word 'Sincerely,'.

William T. Walker
Chief, Norfolk District
Regulatory Section

Enclosure(s)

Cc: Tetra Tech, Inc.
Mike Rolband, Wetland Studies and Solutions, Inc.
Randy Owen, Virginia Marine Resources Commission
Steven Hardwick, Department of Environmental Quality
Brian Clauto, Mountain Valley Pipeline, LLC

Mountain Valley Pipeline Project

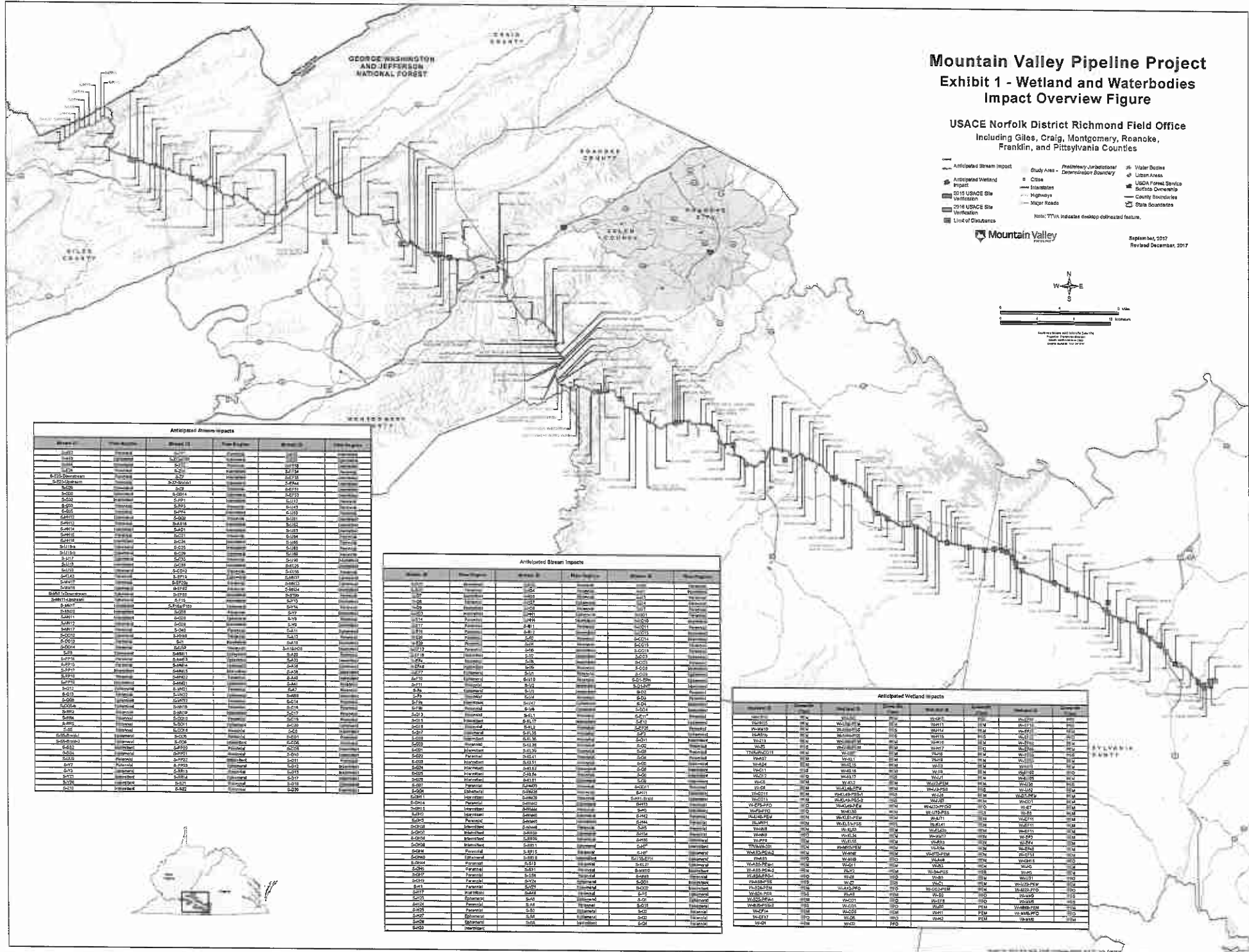
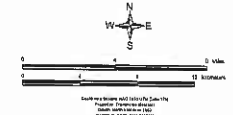
Exhibit 1 - Wetland and Waterbodies Impact Overview Figure

USACE Norfolk District Richmond Field Office
Including Giles, Craig, Montgomery, Roanoke,
Franklin, and Pittsylvania Counties

- Anticipated Stream Impact
 - Anticipated Wetland Impact
 - 2015 USACE Site Verification
 - 2014 USACE Site Verification
 - Line of Discharge
 - Study Area
 - City
 - Highway
 - Major Road
 - Preliminary Jurisdictional Determination Boundary
 - Water Body
 - Urban Area
 - USDA Forest Service
 - Surface Ownership
 - County Jurisdiction
 - State Jurisdiction
- Note: TTYN indicates overlap of these features.

Mountain Valley
PROJECT

September 2017
Revised December, 2017



Stream ID	Water Body	Stream ID	Water Body	Stream ID	Water Body
001	...	002	...	003	...
004	...	005	...	006	...
007	...	008	...	009	...
010	...	011	...	012	...
013	...	014	...	015	...
016	...	017	...	018	...
019	...	020	...	021	...
022	...	023	...	024	...
025	...	026	...	027	...
028	...	029	...	030	...
031	...	032	...	033	...
034	...	035	...	036	...
037	...	038	...	039	...
040	...	041	...	042	...
043	...	044	...	045	...
046	...	047	...	048	...
049	...	050	...	051	...
052	...	053	...	054	...
055	...	056	...	057	...
058	...	059	...	060	...
061	...	062	...	063	...
064	...	065	...	066	...
068	...	069	...	070	...
071	...	072	...	073	...
074	...	075	...	076	...
078	...	079	...	080	...
081	...	082	...	083	...
084	...	085	...	086	...
088	...	089	...	090	...
091	...	092	...	093	...
094	...	095	...	096	...
098	...	099	...	100	...
101	...	102	...	103	...
104	...	105	...	106	...
108	...	109	...	110	...
111	...	112	...	113	...
114	...	115	...	116	...
118	...	119	...	120	...
121	...	122	...	123	...
124	...	125	...	126	...
128	...	129	...	130	...
131	...	132	...	133	...
134	...	135	...	136	...
138	...	139	...	140	...
141	...	142	...	143	...
144	...	145	...	146	...
148	...	149	...	150	...
151	...	152	...	153	...
154	...	155	...	156	...
158	...	159	...	160	...
161	...	162	...	163	...
164	...	165	...	166	...
168	...	169	...	170	...
171	...	172	...	173	...
174	...	175	...	176	...
178	...	179	...	180	...
181	...	182	...	183	...
184	...	185	...	186	...
188	...	189	...	190	...
191	...	192	...	193	...
194	...	195	...	196	...
198	...	199	...	200	...

Stream ID	Water Body	Stream ID	Water Body	Stream ID	Water Body
001	...	002	...	003	...
004	...	005	...	006	...
007	...	008	...	009	...
010	...	011	...	012	...
013	...	014	...	015	...
016	...	017	...	018	...
019	...	020	...	021	...
022	...	023	...	024	...
025	...	026	...	027	...
028	...	029	...	030	...
031	...	032	...	033	...
034	...	035	...	036	...
037	...	038	...	039	...
040	...	041	...	042	...
043	...	044	...	045	...
046	...	047	...	048	...
049	...	050	...	051	...
052	...	053	...	054	...
055	...	056	...	057	...
058	...	059	...	060	...
061	...	062	...	063	...
064	...	065	...	066	...
068	...	069	...	070	...
071	...	072	...	073	...
074	...	075	...	076	...
078	...	079	...	080	...
081	...	082	...	083	...
084	...	085	...	086	...
088	...	089	...	090	...
091	...	092	...	093	...
094	...	095	...	096	...
098	...	099	...	100	...
101	...	102	...	103	...
104	...	105	...	106	...
108	...	109	...	110	...
111	...	112	...	113	...
114	...	115	...	116	...
118	...	119	...	120	...
121	...	122	...	123	...
124	...	125	...	126	...
128	...	129	...	130	...
131	...	132	...	133	...
134	...	135	...	136	...
138	...	139	...	140	...
141	...	142	...	143	...
144	...	145	...	146	...
148	...	149	...	150	...
151	...	152	...	153	...
154	...	155	...	156	...
158	...	159	...	160	...
161	...	162	...	163	...
164	...	165	...	166	...
168	...	169	...	170	...
171	...	172	...	173	...
174	...	175	...	176	...
178	...	179	...	180	...
181	...	182	...	183	...
184	...	185	...	186	...
188	...	189	...	190	...
191	...	192	...	193	...
194	...	195	...	196	...
198	...	199	...	200	...

Stream ID	Water Body	Stream ID	Water Body	Stream ID	Water Body
001	...	002	...	003	...
004	...	005	...	006	...
007	...	008	...	009	...
010	...	011	...	012	...
013	...	014	...	015	...
016	...	017	...	018	...
019	...	020	...	021	...
022	...	023	...	024	...
025	...	026	...	027	...
028	...	029	...	030	...
031	...	032	...	033	...
034	...	035	...	036	...
037	...	038	...	039	...
040	...	041	...	042	...
043	...	044	...	045	...
046	...	047	...	048	...
049	...	050	...	051	...
052	...	053	...	054	...
055	...	056	...	057	...
058	...	059	...	060	...
061	...	062	...	063	...
064	...	065	...	066	...
068	...	069	...	070	...
071	...	072	...	073	...
074	...	075	...	076	...
078	...	079	...	080	...
081	...	082	...	083	...
084	...	085	...	086	...
088	...	089	...	090	...
091	...	092	...	093	...
094	...	095	...	096	...
098	...	099	...	100	...
101	...	102	...	103	...
104	...	105	...	106	...
108	...	109	...	110	...
111	...	112	...	113	...
114	...	115	...	116	...
118	...	119	...	120	...
121	...	122	...	123	...
124	...	125	...	126	...
128	...	129	...	130	...
131	...	132	...	133	...
134	...	135	...	136	...
138	...	139	...	140	...
141	...	142	...	143	...
144	...	145	...	146	...
148	...	149	...	150	...
151	...	152	...	153	...
154	...	155	...	156	...
158	...	159	...	160	...
161	...	162	...	163	...
164	...	165	...	166	...
168	...	169	...	170	...
171	...	172	...	173	...
174	...	175	...	176	...
178	...	179	...	180	...
181	...	182	...	183	...
184	...	185	...	186	...
188	...	189	...	190	...
191	...	192	...	193	...
194	...	195	...	196	...
198	...	199	...	200	...