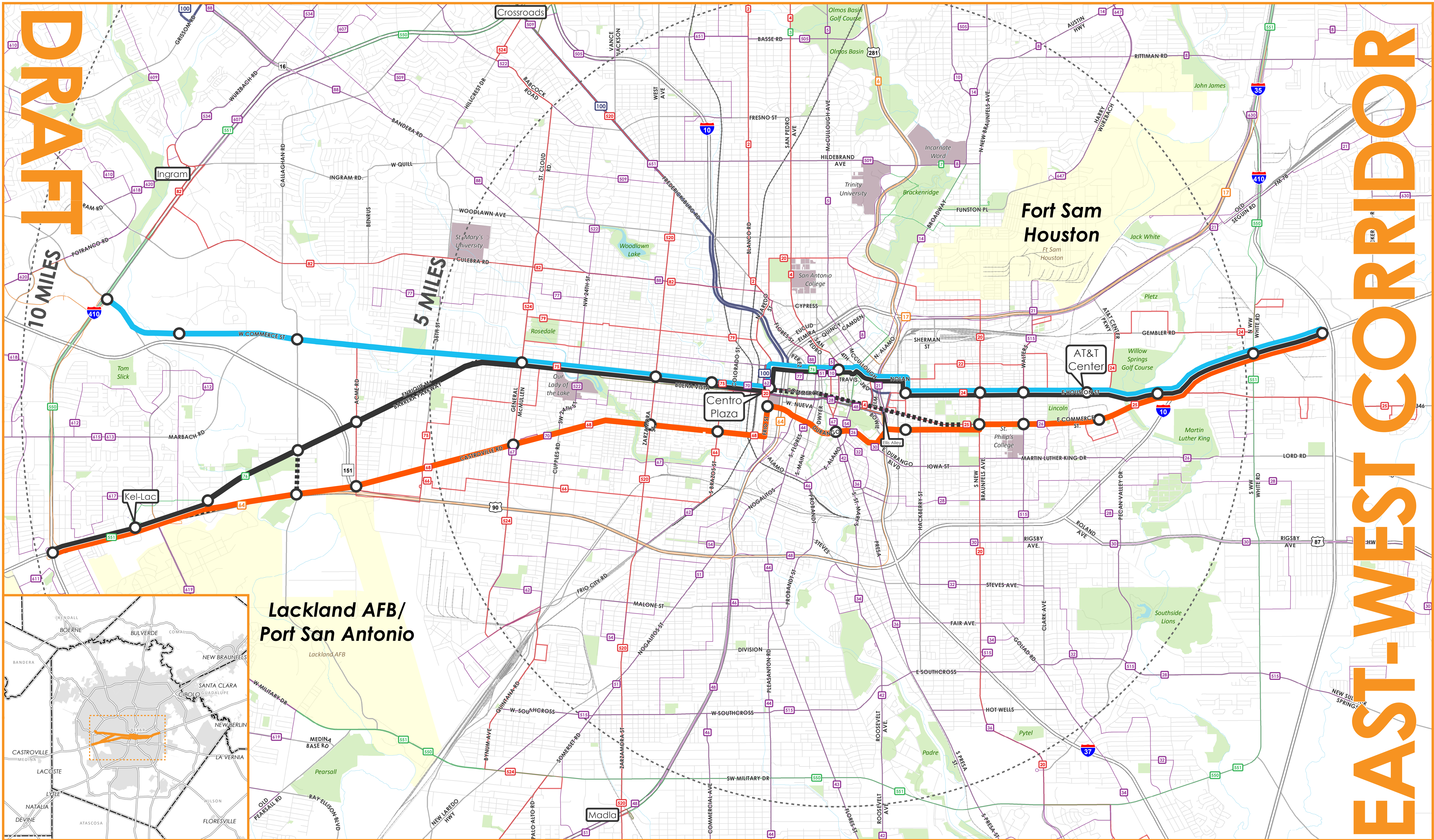


**DRAFT**

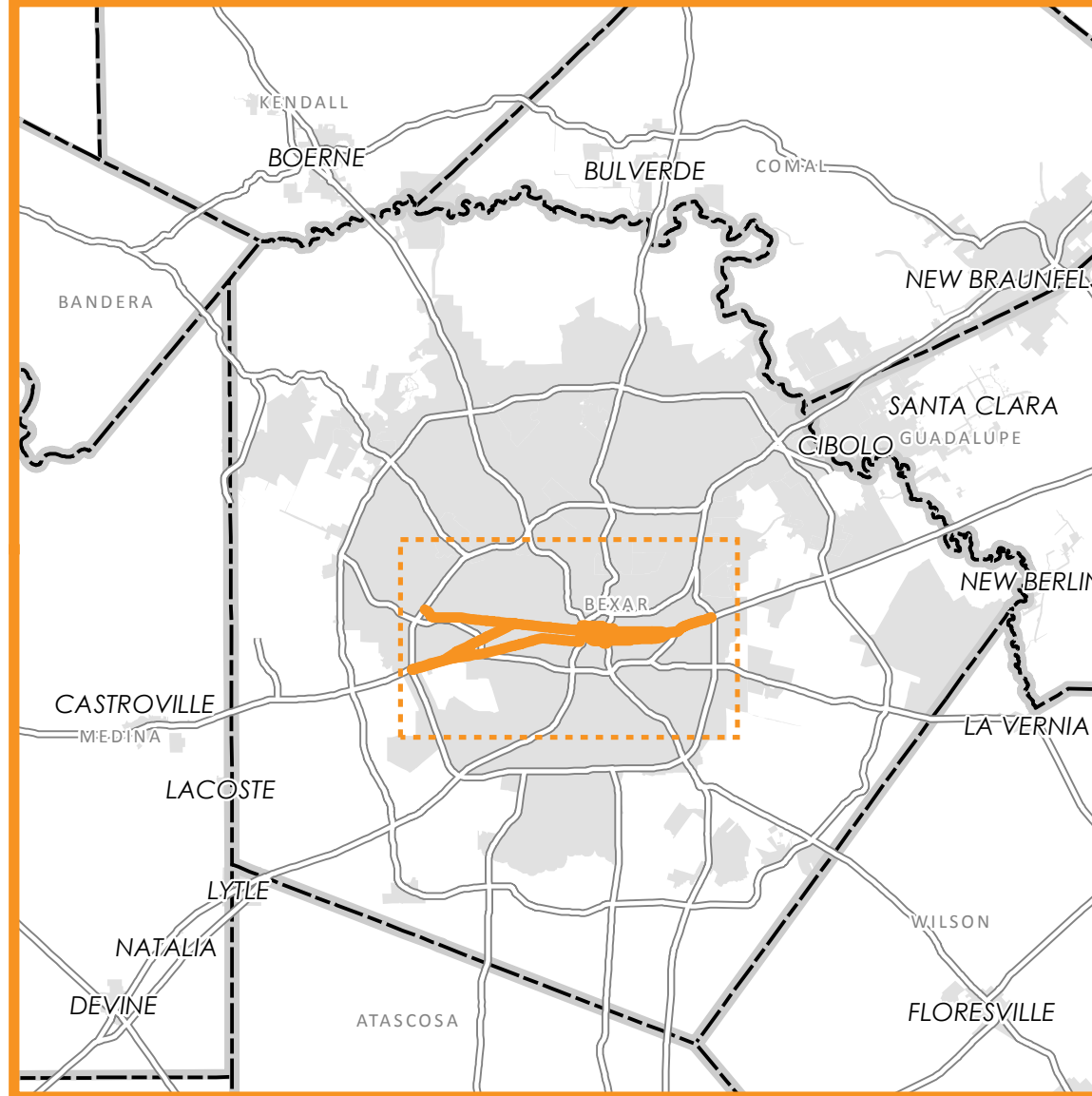
**10 MILES**

**5 MILES**

**EAST-WEST CORRIDOR**



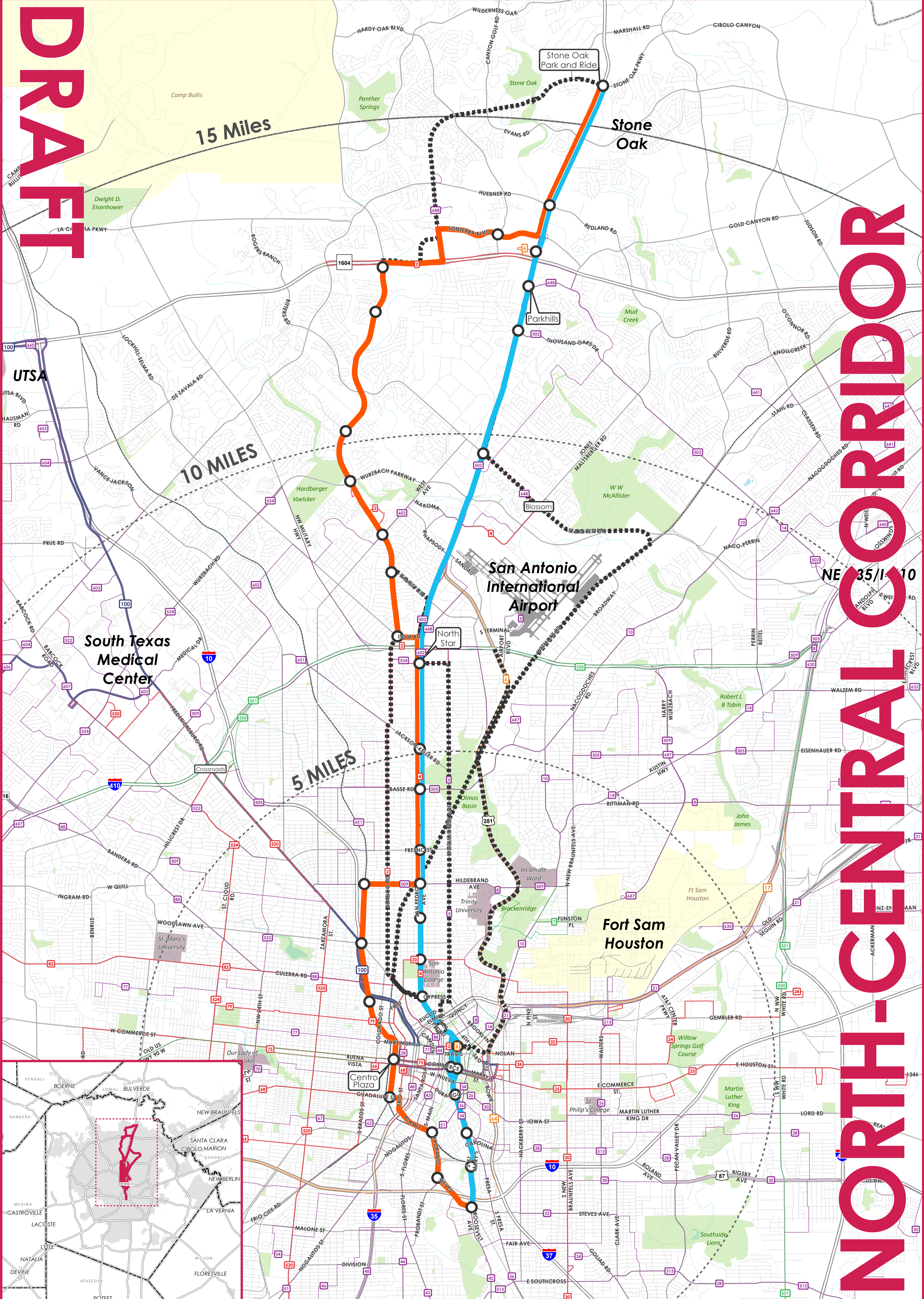
**Lackland AFB/  
Port San Antonio**



- ALIGNMENT 1 (NORTH)
- ALIGNMENT 3 (SOUTH)
- ALIGNMENT 2 (CENTRAL)
- - - - OTHER ALIGNMENT



**DRAFT**



**NORTH-CENTRAL-CORRIDOR**



- ALIGNMENT 1 (SAN PEDRO)
- ALIGNMENT 2 (BLANCO)
- - - - OTHER ALIGNMENT



MAP ID: 67, DetailedAlt\_VIA\_01Map\_NE

# DRAFT

15 MILES

10 MILES

5 MILES

# NORTHWEST CORRIDOR

North Star/  
San Antonio  
International  
Airport

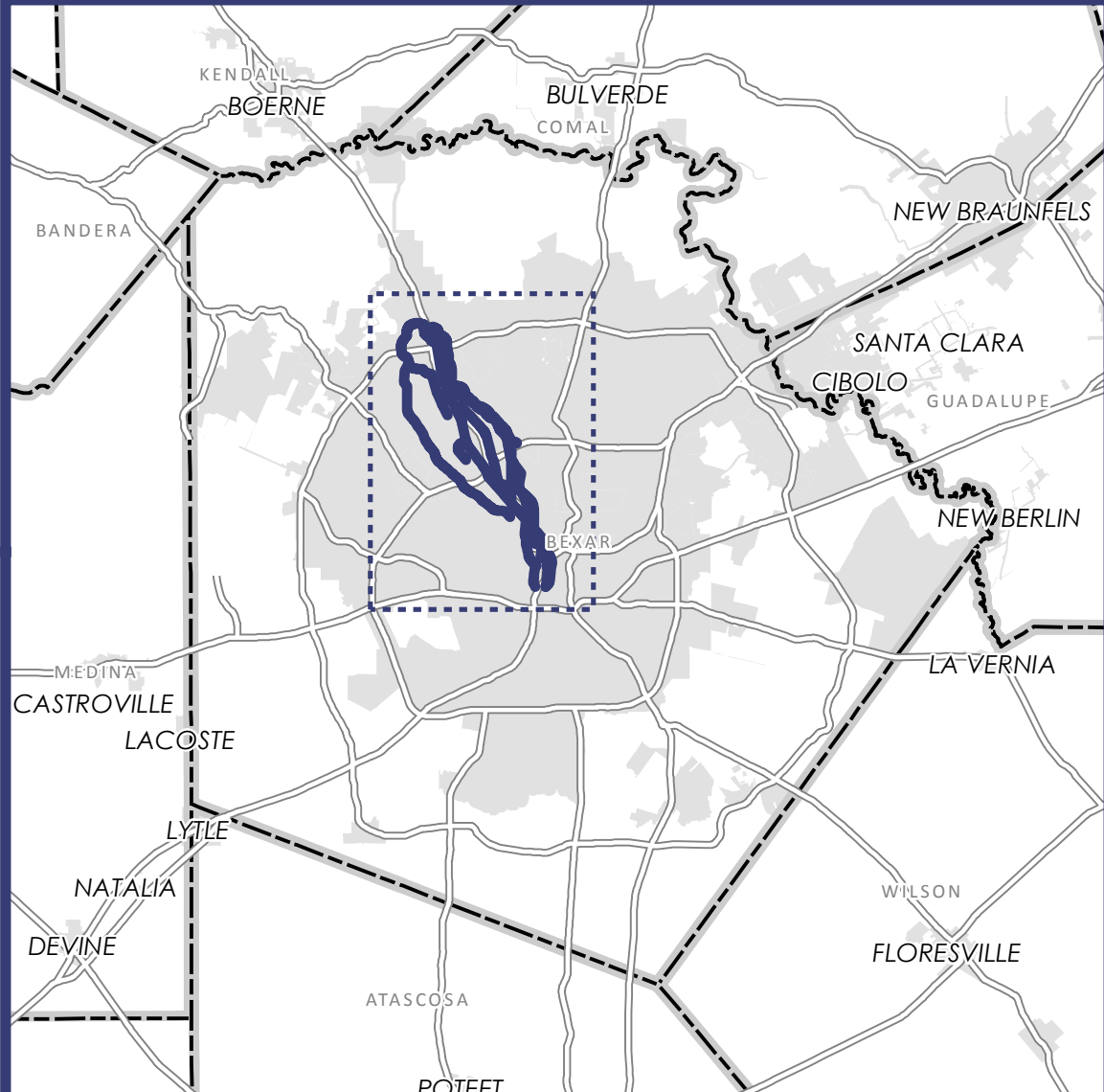
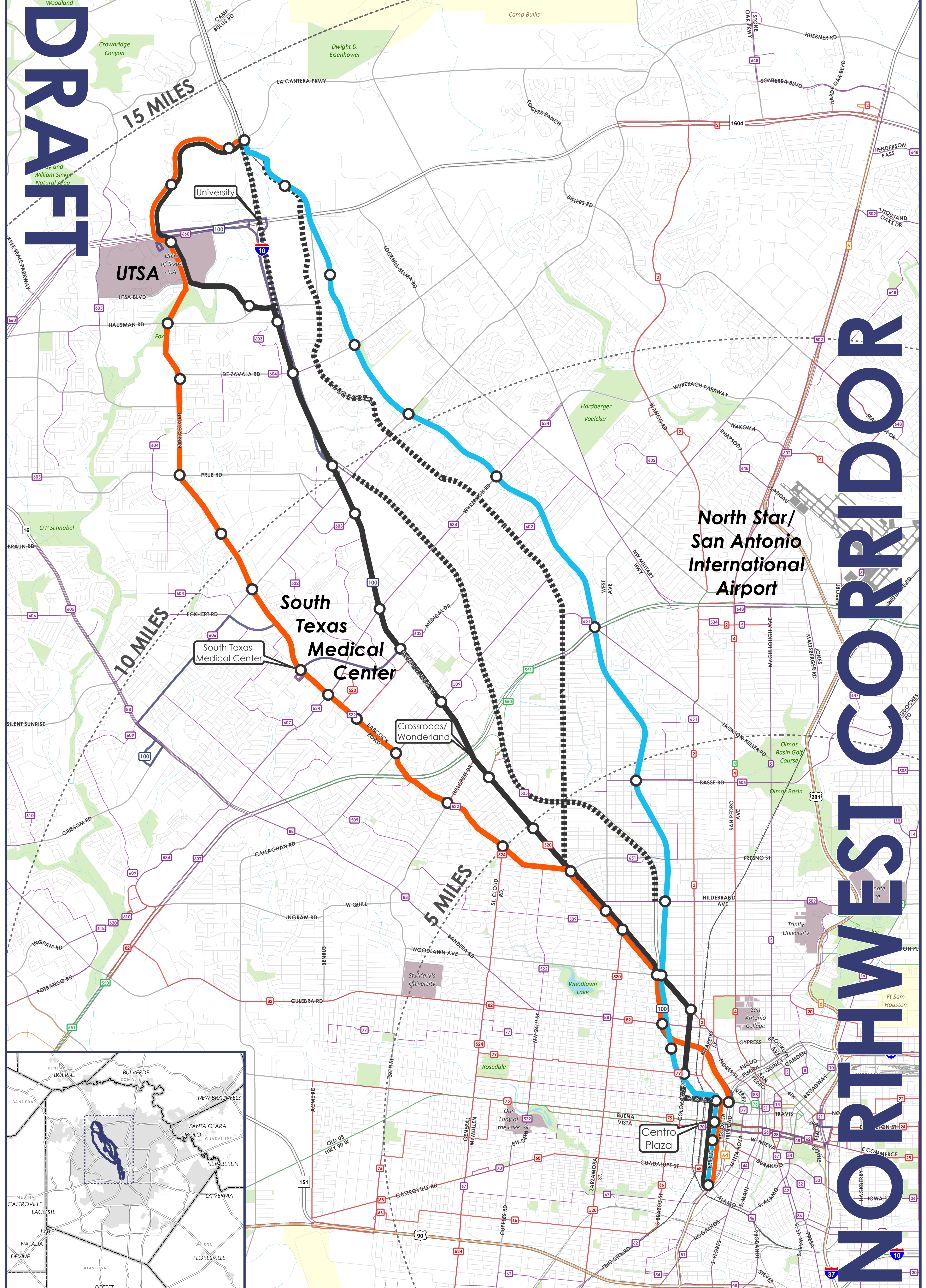
South  
Texas  
Medical  
Center

Centro  
Plaza


University

South Texas  
Medical Center

Crossroads/  
Wonderland



- ALIGNMENT 1 (KERRVILLE)
- ALIGNMENT 2 (FREDERICKSBURG)
- ALIGNMENT 3 (BABCOCK)
- OTHER ALIGNMENT

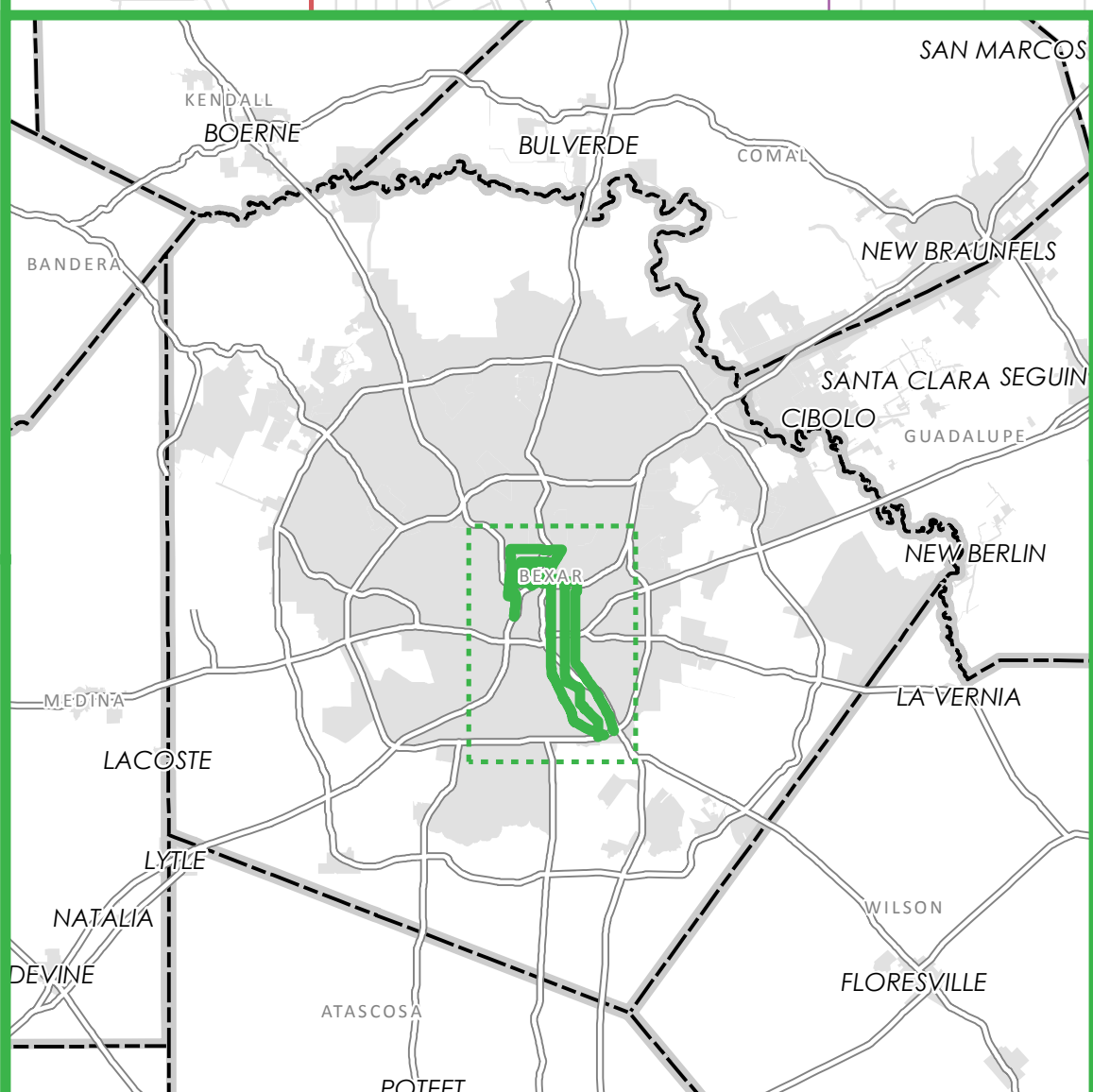



**DRAFT**

**Fort Sam Houston**

**Brooks**

5 MILES



-  ALIGNMENT 1 (NEW BRAUNFELS AVE)
-  ALIGNMENT 2 (HACKBERRY)
-  OTHER ALIGNMENT



**SOUTHEAST CORRIDOR**



MAP ID: 02\_VIA\_Protel/PAH\_Plg/Map\_03