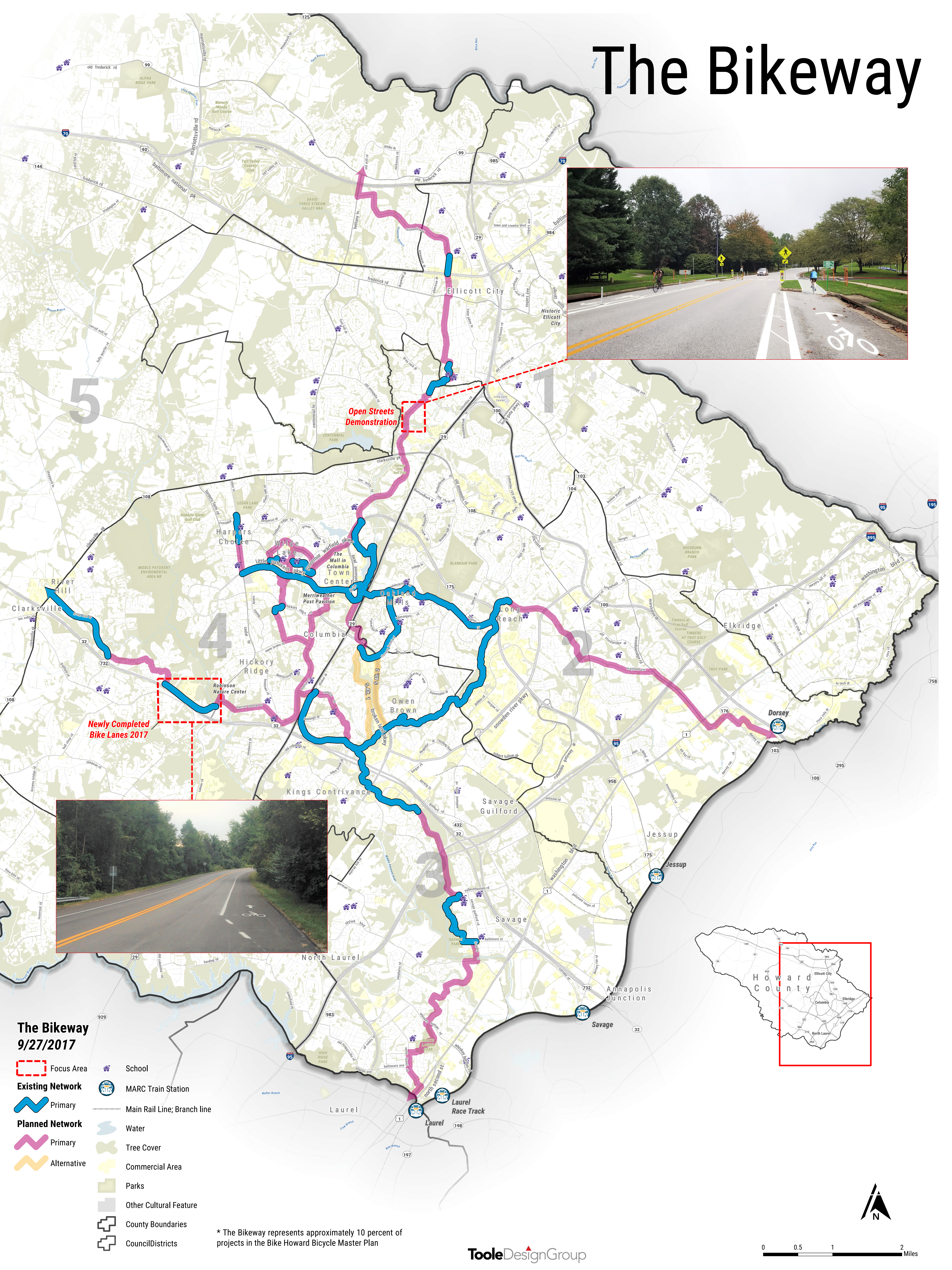
















The Bikeway



Open Streets Demonstration

Newly Completed Bike Lanes 2017

The Bikeway 9/27/2017

-  Focus Area
-  School
-  Primary Existing Network
-  MARC Train Station
-  Primary Planned Network
-  Alternative Planned Network
-  Main Rail Line; Branch line
-  Water
-  Tree Cover
-  Commercial Area
-  Parks
-  Other Cultural Feature
-  County Boundaries
-  Council Districts

* The Bikeway represents approximately 10 percent of projects in the Bike Howard Bicycle Master Plan